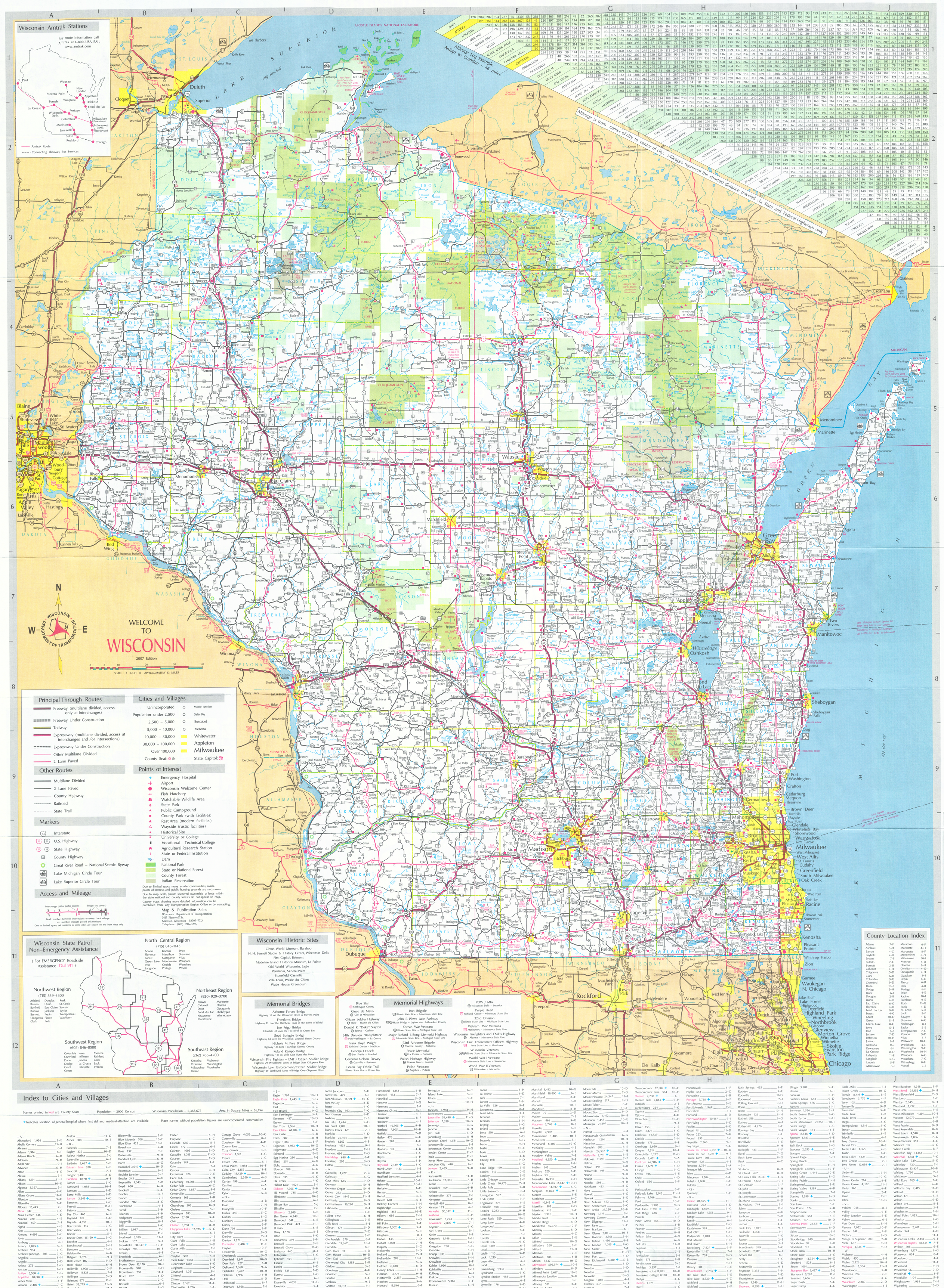
Wisconsin Amtrak Stations
For route information call Amtrak at 1-800-USA-RAIL
www.amtrak.com
Amtrak Route
Connecting Thruway Bus Services
Mileage Log Example
Antigo to Crandon – 46 miles
Mileage is from center of city to center of city. Mileages represent the shortest distance traveled via State and Federal Highways only.
WELCOME TO WISCONSIN
2007 Edition
SCALE : 1 INCH = APPROXIMATELY 13 MILES
WISCONSIN DEPARTMENT OF TRANSPORTATION
Principal Through Routes
Freeway (multilane divided, access only at interchanges)
Freeway Under Construction
Tollway
Expressway (multilane divided, access at interchanges and /or intersections)
Expressway Under Construction
Other Multilane Divided
2 Lane Paved
Other Routes
Multilane Divided
2 Lane Paved
County Highway
Railroad
State Trail
Markers
Interstate
U.S. Highway
State Highway
County Highway
Great River Road – National Scenic Byway
Lake Michigan Circle Tour
Lake Superior Circle Tour
Access and Mileage
Cities and Villages
Unincorporated
Population under 2,500
2,500 – 5,000
5,000 – 10,000
10,000 – 30,000
30,000 – 100,000
Over 100,000
County Seat:
Moose Junction
Sister Bay
Boscobel
Verona
Whitewater
Appleton
Milwaukee
State Capitol:
Points of Interest
Emergency Hospital
Airport
Wisconsin Welcome Center
Fish Hatchery
Watchable Wildlife Area
State Park
Public Campground
County Park (with facilities)
Rest Area (modern facilities)
Wayside (rustic facilities)
Historical Site
University or College
Vocational – Technical College
Agricultural Research Station
State or Federal Institution
Dam
National Park
State or National Forest
County Forest
Indian Reservation
Map & Publication Sales
Wisconsin Department of Transportation
3617 Pierstorff St.
Madison, Wisconsin 53707–7713
Telephone: (608) 246-3265
Wisconsin State Patrol Non–Emergency Assistance
(For EMERGENCY Roadside Assistance Dial 911)
North Central Region
(715) 845–1143
Northwest Region
(715) 839–3800
Northeast Region
(920) 929–3700
Southwest Region
(608) 846–8500
Southeast Region
(262) 785–4700
Wisconsin Historic Sites
Circus World Museum, Baraboo
H. H. Bennett Studio & History Center, Wisconsin Dells
First Capitol, Belmont
Madeline Island Historical Museum, La Pointe
Old World Wisconsin, Eagle
Pendarvis, Mineral Point
Stonefield, Cassville
Villa Louis, Prairie du Chien
Wade House, Greenbush
Memorial Bridges
Airborne Forces Bridge
Freedoms Bridge
Leo Frigo Bridge
Lloyd Spriggle Bridge
Nichole M. Frye Bridge
Roland Kampo Bridge
Wisconsin Fire Fighters – EMT / Citizen Soldier Bridge
Wisconsin Law Enforcement/Citizen Soldier Bridge
Memorial Highways
Iron Brigade
John R. Plewa Lake Parkway
Korean War Veterans
Major Richard I. Bong Memorial Highway
173rd Airborne Brigade
Peace Memorial
Polish Heritage Highway
Polish Veterans
POW / MIA
Purple Heart
32nd Division
Vietnam War Veterans
Wisconsin Firefighters and EMT's Highway
Wisconsin Law Enforcement Officers Highway
Wisconsin Veterans
World War I Veterans
World War II Veterans
County Location Index
Index to Cities and Villages
Names printed in Red are County Seats
Population – 2000 Census
Wisconsin Population – 5,363,675
Area in Square Miles – 56,154
Indicates location of general hospital where first aid and medical attention are available
Place names without population figures are unincorporated communities



Governor Jim Doyle and First Lady Jessica Doyle



Wisconsin military personnel receive a warm welcome home.


Dane County Farmers' Market

Welcome to Wisconsin

YOU'LL BE TOUCHED BY THE BEAUTY AND THE BOUNTY OF THE BADGER STATE. Local farmers' markets offer an endless variety of fresh and delicious foods, and Wisconsin's many food festivals are sure to please any palate. So whether you're a visitor or a lifelong resident, be sure to slow down and savor the flavor of Wisconsin.

Award winning cheeses are produced throughout Wisconsin.

Time for the county fair!

Bayfield hosts Wisconsin's largest apple festival.

YEARLY FESTIVALS THROUGHOUT WISCONSIN celebrate our bountiful harvests and plentiful natural resources.

The Holmen Corn Festival

Tapping trees for maple syrup


Fun in the pumpkin patch


Cranberry harvesting in Monroe County


Feeding time on the farm


Sausage grillin' at Festa Italia, Madison

Cherry picking in Door County

Picking blueberries in Marathon County

BERRIES OF ALL KINDS are grown and enjoyed in Wisconsin.


Wild rice harvesting on the Bad River Indian Reservation, Ashland County

In Wisconsin — It's the law!

Move Over or Slow Down
For Stopped Emergency / Maintenance Vehicles

General travel information
You're only a phone call or click away from the following information:
- Maps
- Rest areas and waysides
- Scenic information
- Weather conditions
- Driving conditions

"Travel Easy" construction and rest area brochure
1.800.242.2514

Winter road conditions
1.800.ROADWIS (762.3947)

Web: *www.dot.wisconsin.gov/travel/index.htm*

Milwaukee area information
-Southeast Wisconsin
- Camera images—travel times
- Weather information
- Congestion maps
- Lane and ramp closure data

Web: *www.dot.wisconsin.gov/travel/milwaukee/index.htm*

Got a question? Need more information on Wisconsin?

Web: *www.wisconsin.gov*

Make Wisconsin Welcome Centers your entry point to a great vacation experience. Located at major highway entrances to the state, they're a great place to stop for maps, travel information, trip planning, vacation ideas, or just a friendly smile and directions to the nearest restaurant.

Order free publications online at *www.travelwisconsin.com* or call toll-free *800.432.8747.*

Photo credits: Wisconsin Department of Tourism, Wisconsin Department of Natural Resources, Wisconsin National Guard, Wisconsin Milk Marketing Board, Brian Malloy, R. J. and Linda Miller, Wisconsin Department of Agriculture, Trade and Consumer Protection.

Wisconsin State Parks, Forests, Recreation Areas and Trails

For camping reservations, call 1.888.WIPARKS (947-2757) TTY: 800.274.7275 Web: www.dnr.state.wi.us/org/land/parks/

KEY
● Located in park
▲ Located nearby
B Roped or buoyed beach area
C Cooperatively managed
$ State Trail pass required on some/all miles
H Horse-riders campsites
* Ice Age Reserve Unit
□ Seasonal program
E Electric motor only

STATE PARKS, FORESTS, & RECREATION AREAS	City	Phone	Total Family Campsites	Electric sites	Camping reservations Y/N	Winter camping	Showers	Dump station	Backpack camping	Accessible campsite	Accessible picnic area	Nature center	Naturalist programs	Visitor center	Lookout tower	Shoreline	Canoeing	Boat launch	Fishing	Self-guided nature trails	Walking/Hiking trails	Horse trails	Surfaced bicycle trails	Mountain bike trails	Snowmobile trails	Cross-country ski trails	ATV Trails	Acres
Amnicon Falls State Park	Superior	(715)398-3000	36		Y	●				●	●								●	.75	2.75							825
Aztalan State Park	Lake Mills	(920)648-8774									●			●			●	●	●	2	2					2		172
Big Bay State Park	Bayfield	(715)747-6425	60		Y	●	●		●	●	●		●	●		●	▲		▲	.6	10					5		2,418
Big Foot Beach State Park	Lake Geneva	(262)248-2528	100		Y			●	●		●	●				B			●	.5	6					6		271
Black River State Forest	Black River Falls	(715)284-4103	98	5	Y	●	●	●	●	●	●			●	●	●	●	●	●	3	27	20H$		33$	51	24$	33	67,070
Blue Mound State Park	Blue Mounds	(608)437-5711	79	25	Y	●	●	●			●	●	●	□	●	●			▲	1	11		▲	13.5$	▲	9$		1,153
Browntown-Cadiz Springs St. Rec. Area	Monroe	(608)966-3777									●		□	●		B	●	E	●	1	11							644
Brule River State Forest	Brule	(715)372-5678	35		N	●			●	●	●		●	□		●	●	●	●	2	40	26		34	31	18$		40,882
Brunet Island State Park	Cornell	(715)239-6888	69	24	Y		●	●		●	●					B	●	●	●	.8	9.8		1			5		1,225
Buckhorn State Park	Necedah	(608)565-2789	54	1	Y	●			●	●	●		●	□		B	●	●	●	1.8	5				5	4		6,990
Capital Springs Centennial State Park	Madison	(608)224-3606	54	39	N		●	●		●	●		●		●	●	●	●	●	1.5	6					6		654
Chippewa Moraine Ice Age State Rec. Area *	New Auburn	(715)967-2800	3		N	●			●	●			●	●	●	●	●	●	●	.7	10							3,272
Copper Culture State Park (C)	Oconto	(715)757-3979									●						●		●									42
Copper Falls State Park	Mellen	(715)274-5123	58	15	Y	●	●	●	●	●	●			●		B	●	E	●	2	7			8		8		3,068
Council Grounds State Park	Merrill	(715)536-8773	55	19	Y		●	●			●	●				B	●	●	●	.8	4					3		509
Devil's Lake State Park *	Baraboo	(608)356-8301	412	129	Y	●	●	●		●	●	●	●	●	●	B	●	E	●	2	29			6$		17		10,200
Fischer Creek State Recreation Area (C)	Manitowoc	(920)683-4185														●				1	1							124
Flambeau River State Forest	Winter	(715)332-5271	59		N	●		▲	●	●	●					B	●	●	●	1.5	16			15	55	15$	40	90,147
Governor Dodge State Park	Dodgeville	(608)935-2315	273	82	Y	●	●	●	●	●	●	●	●		●	B	●	E	●	2	28	22H$	1	13$	15	22		5,270
Governor Knowles State Forest	Grantsburg	(715)463-2898	31		N		▲	●	●	●	●	▲	▲	▲		B	●	▲	●	4.5	38	35H$			33	9$		19,753
Governor Nelson State Park	Waunakee	(608)831-3005						●			●	●			●	B	●	●	●	1.8	8					8		422
Governor Thompson St. Park	Crivitz	(715)757-3979														●	●	●	●		5					2		2,600
Harrington Beach State Park	Belgium	(262)285-3015							●	●		□			●				●	2	4	2	2		2	3		637
Hartman Creek State Park	Waupaca	(715)258-2372	103	4	Y	●	●	●		●	●		●	●	●	B	●	E	●		14	8	2	5	3	9$		1,417
Havenwoods State Forest	Milwaukee	(414)527-0232											●	●						1	6					2		237
Heritage Hill State Park	Green Bay	(920)448-5150									●				●													48
High Cliff State Park	Sherwood	(920)989-1106	112	32	Y	●	●	●		●	●	●	●	●	●	●	●	●	●	2	5		8		10	6	4	1,147
Hoffman Hills State Recreation Area	Menomonie	(715)232-1242									●			□	●	●				.2	9					9$		707
Interstate State Park *	St. Croix Falls	(715)483-3747	82		Y		●	●		●	●		●	●	●	B	●	●	●	2	10					11		1,330
Kettle Moraine State Forest-Lapham Peak	Delafield	(262)646-3025	1		Y	●			●	●			□	●	●					21	5			5		17$		1,006
Kettle Moraine State Forest-Northern Unit *	Campbellsport	(262)626-2116	336	52	Y	●	●	●	●	●	●	●	●	●	●	B	●	●	●	4	133	42H$		15$	60	23		29,268
Kettle Moraine State Forest-Pike Lake	Hartford	(262)670-3400	32	2	Y		●	●		●	●				●	B			●	1	8		1		2	7$		678
Kettle Moraine State Forest-Southern Unit	Eagle	(262)594-6200	264	55	Y	●	●	●	●	●	●		●	●		B	●	●	●	7	104	54H$		20$	56	30$		22,300
Kinnickinnic State Park	River Falls	(715)425-1129								●					●	B	●		●		7					7		1,239
Kohler-Andrae State Park	Sheboygan	(920)451-4080	106	50	Y	●	●	●		●	●	●	●	●	●		●			2.25	7		2.5	2.5	2.5	2		988
Lake Kegonsa State Park	Stoughton	(608)873-9695	80	2	Y		●	●		●	●			□		B	●	●	●	1	5					6		343
Lake Wissota State Park	Chippewa Falls	(715)382-4574	81	17	Y		●	●		●	●		●		●	B	●	●	●	1	18	7$		11	5	8		1,062
Lakeshore State Park	Milwaukee	(414)274-4280								●			●	●	●		●		●		1		1					17
Merrick State Park	Fountain City	(608)687-4936	65	22	Y		●	●		●	●		●		●		●	●	●		3					2		320
Mill Bluff State Park *	Camp Douglas	(608)427-6692	25	6	Y					●	●			□	●		●			.4	2							1,598
Mirror Lake State Park	Baraboo	(608)254-2333	152	33	Y	●	●	●		●	●	●		□		B	●	●	●	1.2	19			9		19		2,179
Natural Bridge State Park	Baraboo	(608)356-8301								●					●					1	4							530
Nelson Dewey State Park	Cassville	(608)725-5374	45	18	Y	●	●	●		●	●					▲	▲	▲	▲	.2	2							756
New Glarus Woods State Park	New Glarus	(608)527-2335	32	1	Y	●	▲	▲		●	●			□					▲	4.6	7		2					431
Newport State Park	Ellison Bay	(920)854-2500	17		Y	●			●	●	●		●	□		●	●		●	2	30			15		23		2,373
Northern Highland-American Legion St. Forest	Boulder Junction	(715)385-2727	871		Y	●	●	●	●	●	●		●	●	●	B	●	●	●	7	39			47$	486	40$		223,283
Pattison State Park	Superior	(715)399-3111	62	18	Y	●	●	●	●	●	●		●	●	●	B	●		●	2	9					4		1,476
Peninsula State Park	Fish Creek	(920)868-3258	468	103	Y	●	●	●		●	●	●	●	●	●	B	●	●	●	2.5	20		6	12$	17	16$		3,776
Perrot State Park	Trempealeau	(608)534-6409	102	38	Y	●	●	●		●	●	●	●	□	●		●	●	●	.5	15					9$		1,270
Peshtigo River State Forest	Crivitz	(715) 757-3965	16		N	●											●	●	●		12					25	8	2	9,200
Point Beach State Forest	Two Rivers	(920)794-7480	131	73	Y	●	●	●		●	●	●	●	□			●	▲	▲	.5	17		5	4	3	11		2,903
Potawatomi State Park	Sturgeon Bay	(920)746-2890	123	25	Y	●	●	●		●	●	●	●	●	●	●	●	●	●	.5	9			8	9	9		1,225
Rib Mountain State Park	Wausau	(715)842-2522	30	3	N										●	●					9							1,528
Richard Bong State Recreation Area	Kansasville	(262)878-5600	217	54	Y	●	●	●		●	●		●	●	●	●	●	E	●	2	16	13H$		12$	5	16	7	4,515
Roche-A-Cri State Park	Friendship	(608)339-6881	41	1	Y			●		●	●			□	●				●	.3	6					6		604
Rock Island State Park	Washington Island	(920)847-2235	40		Y				●			●	□	●			●		●	1	10							912
Rocky Arbor State Park	Wisconsin Dells	(608)254-8001	90	19	Y		●	●		●	●										2.2							225
Tower Hill State Park	Spring Green	(608)588-2116	15		N					●					●				●		2							77
Whitefish Dunes State Park	Sturgeon Bay	(920)823-2400								●			●	●		●	●		●	.2	13					9		863
Wildcat Mountain State Park	Ontario	(608)337-4775	42		Y	●	●	●		●	●		●	□	●			●	▲	1.3	4.8	15H$				.7		3,643
Willow River State Park	Hudson	(715)386-5931	78	26	Y	●	●	●		●	●		●	□	●	B	●	●	●	.6	13			1		8		2,891
Wyalusing State Park	Bagley	(608)996-2261	109	34	Y	●	●	●		●	●		●	□	●		●	●	●	2	22				8	7		2,628
Yellowstone Lake State Park	Blanchardville	(608)523-4427	128	39	Y	●	●	●		●	●	●	●	□	●	B	●	●	●		13	▲	▲	4	4	5	▲	968
STATE TRAILS																												
400 State Trail	Reedsburg–Elroy	(800)844-3507			–						●		●			●		●			22	7$	22$		22			
Ahnapee State Trail (C)	Sturgeon Bay–Casco Jct.	(920)746-9959			–												●	●	●		29	29	29		27	12		
Badger State Trail	Madison–Illinois State Line	(608) 527-2335																			40				31		12	
Bearskin	Minocqua–Tomahawk	(715)453-1263			–														●	18	18		18$		18			
Buffalo River State Trail	Fairchild–Mondovi	(608)534-6409			–														●		36	36$			36		36	
Capital City State Trail (C)	Madison	(608)224-3606	●	●	N		●	●		●	●										10		10					
Cattail State Trail (C)	Amery–Almena	(715)485-9278																			18				18		18	
Chippewa River State Trail	Eau Claire–Durand	(715)232-1242			–					●							●		●		26		26$		26			
Elroy–Sparta State Trail	Elroy–Sparta	(608)463-7109	26		N					●	●	●	●						●	32	32		32$		32			
Fox River State Trail (C)	Hilbert–Green Bay	(920)448-4466			–					●											25	14$/5	20$/5		11			
Friendship State Trail (C)	Brillion–Forest Jct.	(920)439-1008																			9	6	6		6			
Gandy Dancer State Trail (C)	St.Croix Falls–Superior	(800)788-3164			–					▲					●	▲	●	▲	●		98		47$		66			
Glacial Drumlin State Trail	Waukesha–Cottage Grove	(920)648-8774	15		Y	●	●			●	●		●		●	●	▲	▲	●	26	52		52$		47			
Great River State Trail	Onalaska–Marshland	(608)781-9570	▲	▲	Y	▲	▲			▲	▲				●	▲	▲	▲	▲		24		24$		24			
Green Circle Trail (C)	Stevens Point	(715)346-1433			–							●	●			▲	▲	▲	▲		24		24			6		
Hank Aaron State Trail	Milwaukee	(414)263-8559								●						●			▲		5		5					
Hillsboro State Trail (C)	Union Center–Hillsboro	(608)489-2350			–														●		4		4$		4			
La Crosse River State Trail	La Crosse–Sparta	(888)540-8434			–					●		●									22		22$		24			
Mascoutin Valley State Trail (C)	Ripon–Berlin	(920)929-3135			–										●						19	19	19		19			
Military Ridge State Trail	Fitchburg–Dodgeville	(608)437-7393	▲	▲	–	▲	▲	▲	▲	▲	▲	▲		●			▲		●		40		40$		38	40		
Mountain–Bay State Trail (C)	Wausau–Green Bay	(920)448-4466			–						●					▲	▲	▲	●		89	56$	89$		82	19		
Nicolet State Trail (C)	Gillett–Tipler	(920)834-6827																			65	40	26		65		65	
Oconto River State Trail (C)	Oconto–Stiles Junction	(920)834-6827															●	●			8	8	8		8	8		
Old Abe Trail (C)	Chippewa Falls–Cornell	(715)726-7880			–																20	6$	20$		18			
Pecatonica State Trail (C)	Belmont–Calamine	(608)328-9430			–																10		10$		17	10$	10	
Red Cedar State Trail	Menomonie–Chippewa River	(715)232-1242		▲	–					●		▲	●	□	●		▲		●		15		15$			13$		
Saunders State Trail (C)	Superior–Frogner, MN	(715)378-2219			–																8	8			8		8	
Sugar River State Trail	New Glarus–Brodhead	(608)527-2334	▲		–	▲				●	▲	●							●		24		24$		24			
Tomorrow River State Trail (C)	Plover–Manawa	(715)346-1433																			29	18	18		26			
Tuscobia State Trail	Park Falls–Rice Lake	(715)532-3911			–														●		74			65	74		65	
White River State Trail (C)	Elkhorn–Racine Co. Line	(262)741-3114													●						11	2	11$		11			
Wild Goose State Trail (C)	Fond du Lac–Clyman Jct.	(920)929-3135			–																32	4	32		32	32		
Wild Rivers State Trail (C)	Rice Lake–Ambridge	(715)635-4490			–											●					104	104			104		104	
Wiouwash State Trail (C)	Oshkosh–Aniwa	(920)232-1960			–																38	6	35		38	16		
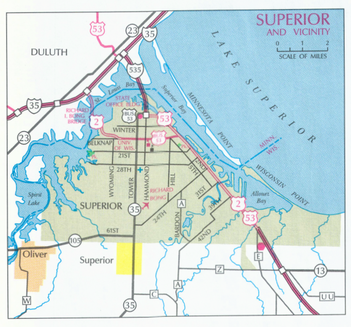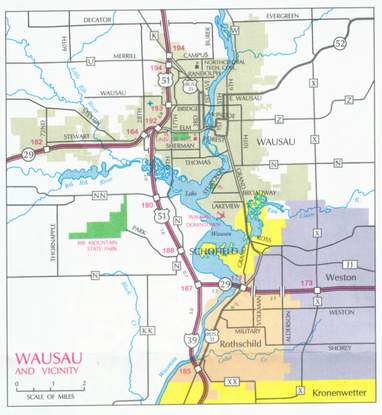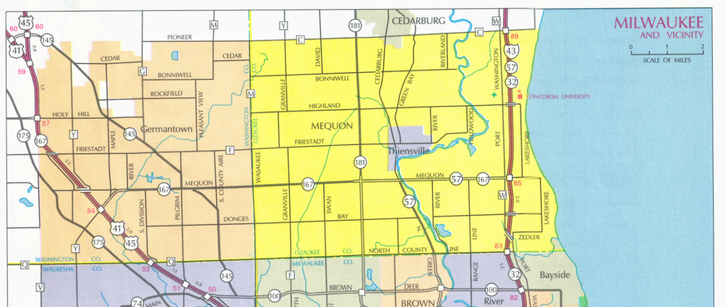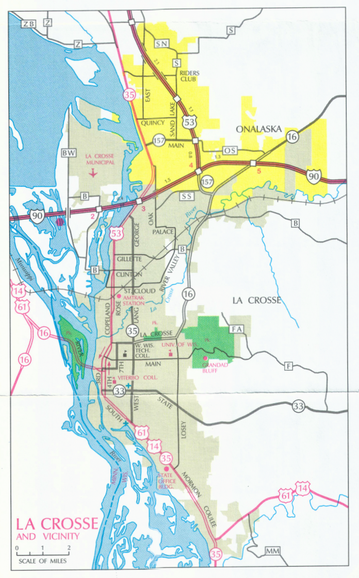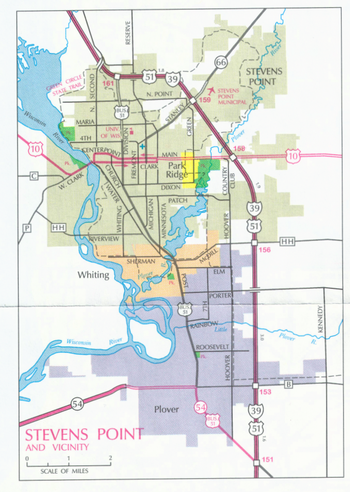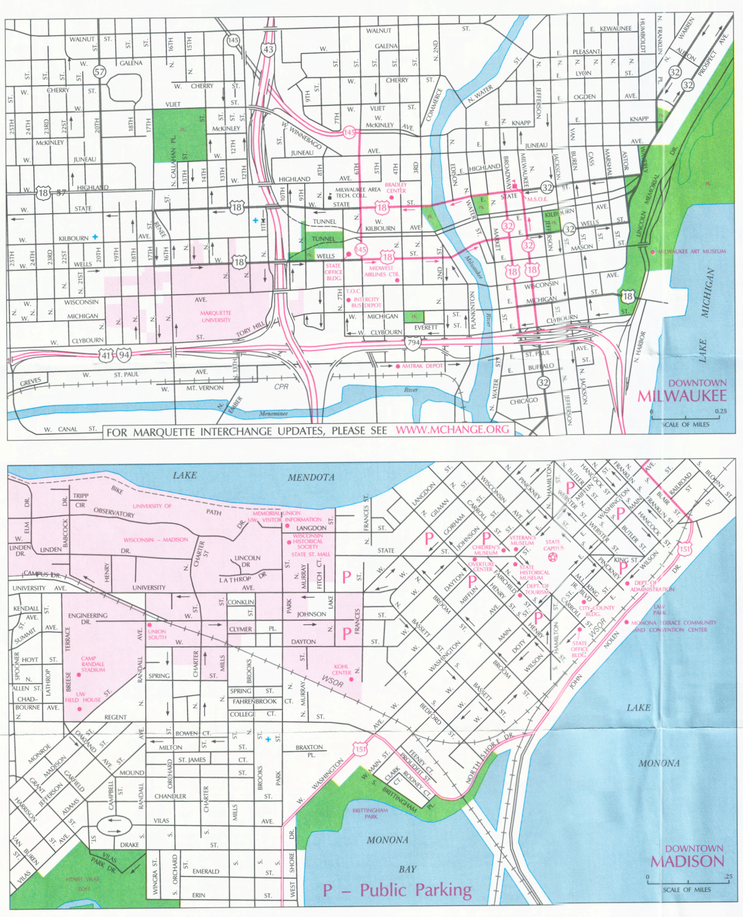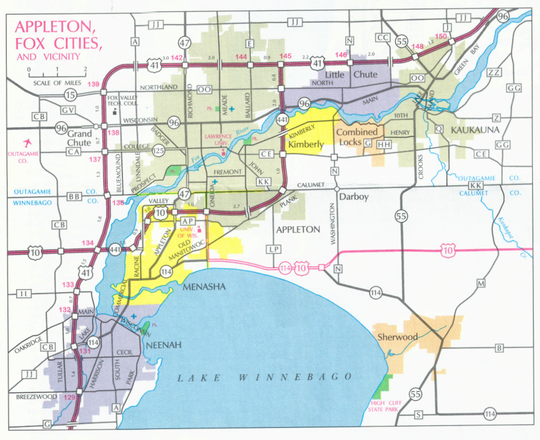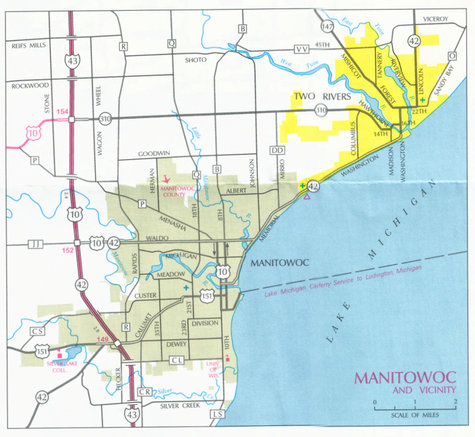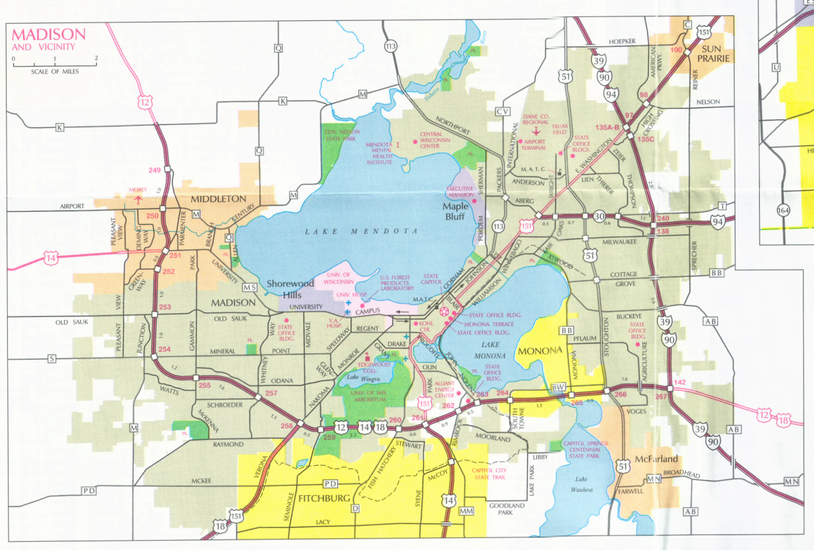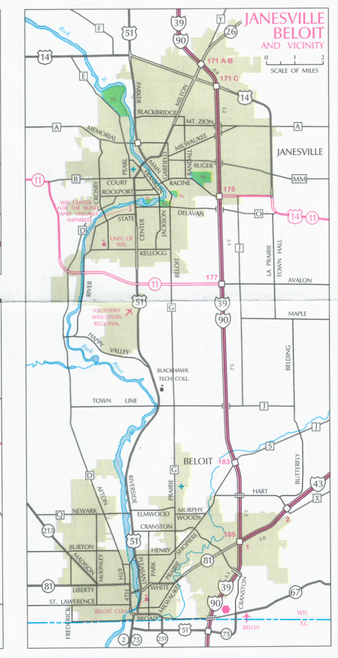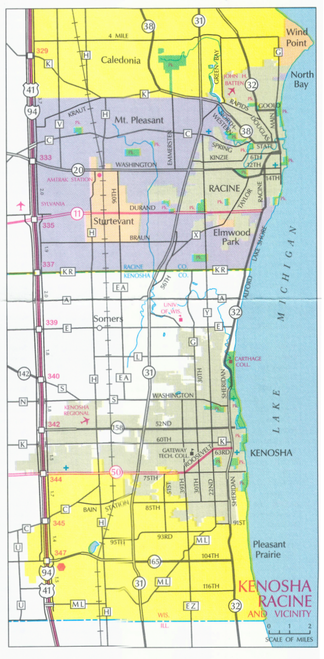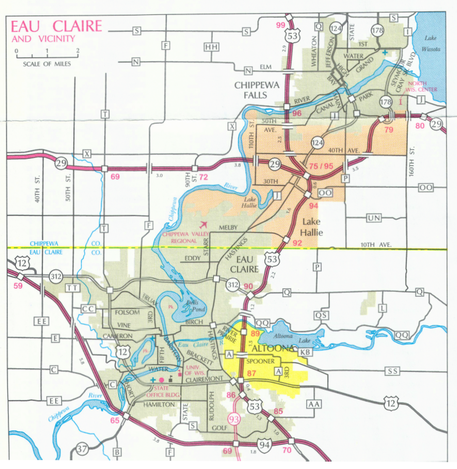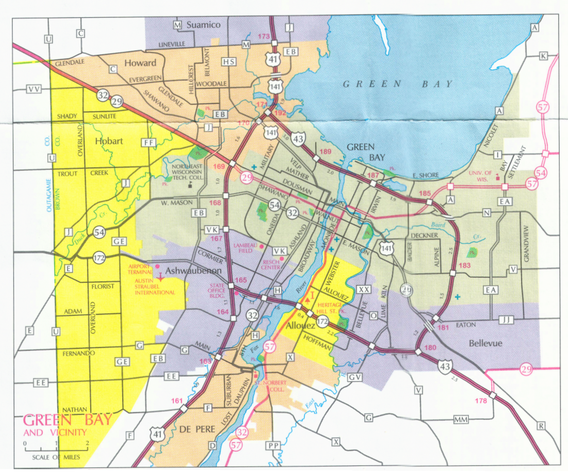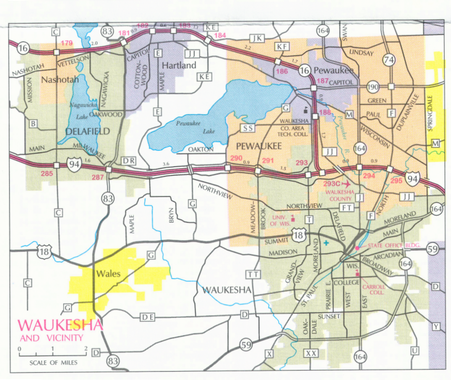
Mileage has been rounded to nearest whole mile.