Wisconsin Amtrak Stations

For route information call Amtrak at 1-800-USA-RAIL
@www.amtrak.com

Amtrak Route
Connecting Thruway Bus Services

Mileage Log Example
Antigo to Crandon – 46 miles

Mileage is from center of city to center of city. Mileages represent the shortest distance traveled via State and Federal Highways only.

WELCOME TO
WISCONSIN
2006 Edition

SCALE : 1 INCH = APPROXIMATELY 13 MILES

Principal Through Routes

- Freeway (multilane divided, access only at interchanges)
- Freeway Under Construction
- Tollway
- Expressway (multilane divided, access at interchanges and /or intersections)
- Expressway Under Construction
- Other Multilane Divided
- 2 Lane Paved

Other Routes

- Multilane Divided
- 2 Lane Paved
- County Highway
- Railroad
- State Trail

Markers

- Interstate
- U.S. Highway
- State Highway
- County Highway
- Great River Road – National Scenic Byway
- Lake Michigan Circle Tour
- Lake Superior Circle Tour

Access and Mileage

interchange (full or partial access) — bridge (no access)
black numbers between intersections or towns: local mileage
red numbers indicate posted exit numbers
Due to limited space, exit numbers in some cities are shown on the inset maps only

Cities and Villages

- Unincorporated
- Population under 2,500
- 2,500 – 5,000
- 5,000 – 10,000
- 10,000 – 30,000
- 30,000 – 100,000
- Over 100,000
- County Seat
- Moose Junction
- Sister Bay
- Boscobel
- Verona
- Whitewater
- Appleton
- Milwaukee
- State Capitol

Points of Interest

- Emergency Hospital
- Airport
- Wisconsin Welcome Center
- Fish Hatchery
- Watchable Wildlife Area
- State Park
- Public Campground
- County Park (with facilities)
- Rest Area (modern facilities)
- Wayside (rustic facilities)
- Historical Site
- University or College
- Vocational – Technical College
- Agricultural Research Station
- State or Federal Institution
- Dam
- National Park
- State or National Forest
- County Forest
- Indian Reservation

Due to limited space many smaller communities, roads, points of interest, and public hunting grounds are not shown.
Due to map scale, private scattered ownership of lands within the state, national and county forests do not appear on map.
County maps showing more detailed information can be purchased from any Transportation Region Office or by contacting:

Map & Publication Sales
Wisconsin Department of Transportation
3617 Pierstorff St.
Madison, Wisconsin 53707–7713
Telephone: (608) 246–3265

Wisconsin State Patrol Non–Emergency Assistance

(For EMERGENCY Roadside Assistance Dial 911)

Northwest Region
(715) 839–3800
Ashland, Douglas, Rusk, Barron, Dunn, St. Croix, Bayfield, Eau Claire, Sawyer, Buffalo, Jackson, Taylor, Burnett, Pepin, Trempealeau, Chippewa, Pierce, Washburn, Clark, Polk

North Central Region
(715) 845–1143
Adams, Lincoln, Price, Florence, Marathon, Shawano, Forest, Marquette, Vilas, Green Lake, Menominee, Waupaca, Iron, Oneida, Waushara, Langlade, Portage, Wood

Northeast Region
(920) 929–3700
Brown, Marinette, Calumet, Oconto, Door, Outagamie, Fond du Lac, Sheboygan, Kewaunee, Winnebago, Manitowoc

Southwest Region
(608) 846–8500
Columbia, Iowa, Monroe, Crawford, Jefferson, Richland, Dane, Juneau, Rock, Dodge, La Crosse, Sauk, Grant, Lafayette, Vernon, Green

Southeast Region
(262) 785–4700
Kenosha, Walworth, Ozaukee, Washington, Milwaukee, Waukesha, Racine

Wisconsin Historic Sites

Circus World Museum, Baraboo
H. H. Bennett Studio & History Center, Wisconsin Dells
First Capitol, Belmont
Madeline Island Historical Museum, La Pointe
Old World Wisconsin, Eagle
Pendarvis, Mineral Point
Stonefield, Cassville
Villa Louis, Prairie du Chien
Wade House, Greenbush

Memorial Bridges

- Airborne Forces Bridge — Highway 10 on the Wisconsin River in Stevens Point
- Freedoms Bridge — Highway 13 over the Flambeau River in the Town of Fifield
- Leo Frigo Bridge — Interstate 43 over the Fox River in Green Bay
- Lloyd Spriggle Bridge — Highway 63 over the Wisconsin Channel, Pierce County
- Roland Kampso Bridge — Highway 441 on Little Lake Butte des Morts
- Wisconsin Fire Fighters – EMT /Citizen Soldier Bridge — Highway 29 Westbound Lanes of Bridge Over Chippewa River
- Wisconsin Law Enforcement/Citizen Soldier Bridge — Highway 29 Eastbound Lanes of Bridge Over Chippewa River

Memorial Highways

- Blue Star — Sheboygan County
- Cinco de Mayo — City of Milwaukee
- Citizen Soldier Highway — Brule – Prairie du Chien
- Donald K. "Deke" Slayton — Sparta – Cashton
- 84th Division "Railsplitters" — Port Washington – La Crosse
- Frank Lloyd Wright — Richland Center – Madison
- Wisconsin Law Enforcement/Citizen Soldier Bridge — Cassville – Beetown
- Green Bay Ethnic Trail — Illinois State Line – Green Bay
- Iron Brigade — Illinois State Line – Minnesota State Line
- John R. Plewa Lake Parkway — Hoan Bridge – Layton Ave., Milwaukee County
- Korean War Veterans — Illinois State Line – Michigan State Line
- Major Richard I. Bong Memorial Highway — Minnesota State Line – Michigan State Line
- Peace Memorial — La Crosse – Superior
- Polish Heritage Highway — Stevens Point – Rosholt
- Polish Veterans — Angelica – Pulaski
- POW / MIA — Wisconsin Dells – Superior
- Purple Heart — Richland Center – Minnesota State Line
- 32nd Division — Illinois State Line – Michigan State Line
- Vietnam War Veterans — Marinette – Minnesota State Line
- Wisconsin Firefighters and EMT's Highway — Algoma – Minnesota State Line
- Wisconsin Law Enforcement Officers Highway — Iowa State Line – Manitowoc
- Wisconsin Veterans — Illinois State Line – Minnesota State Line
- World War I Veterans — Minnesota State Line – Kewaunee
- World War II Veterans — Milwaukee – Marinette

County Location Index

Adams	7–F	Marathon	6–F
Ashland	3–D	Marinette	4–H
Barron	4–C	Marquette	8–F
Bayfield	2–D	Menominee	5–H
Brown	7–I	Milwaukee	10–J
Buffalo	7–C	Monroe	8–D
Burnett	3–B	Oconto	5–H
Calumet	7–H	Oneida	4–G
Chippewa	5–D	Outagamie	7–H
Clark	6–D	Ozaukee	9–I
Columbia	9–G	Pepin	6–C
Crawford	9–D	Pierce	6–B
Dane	10–F	Polk	4–B
Dodge	9–H	Portage	6–F
Door	6–I	Price	4–E
Douglas	2–B	Racine	10–I
Dunn	6–B	Richland	9–E
Eau Claire	6–C	Rock	11–G
Florence	4–H	Rusk	4–D
Fond du Lac	8–H	St. Croix	5–B
Forest	4–G	Sauk	9–F
Grant	10–D	Sawyer	4–D
Green	11–F	Shawano	6–G
Green Lake	8–G	Sheboygan	8–I
Iowa	10–E	Taylor	5–E
Iron	2–E	Trempealeau	7–C
Jackson	7–D	Vernon	9–D
Jefferson	10–H	Vilas	3–F
Juneau	8–E	Walworth	10–H
Kenosha	11–I	Washburn	3–C
Kewaunee	6–I	Washington	9–H
La Crosse	8–D	Waukesha	10–H
Lafayette	11–E	Waupaca	6–G
Langlade	5–G	Waushara	7–G
Lincoln	5–F	Winnebago	8–H
Manitowoc	8–I	Wood	7–E

Index to Cities and Villages

Names printed in Red are County Seats — Population – 2000 Census — Wisconsin Population – 5,363,675 — Area in Square Miles – 56,154

+ Indicates location of general hospital where first aid and medical attention are available — Place names without population figures are unincorporated communities

– A –
Abbotsford 1,956 ____ 6–E
Abells Corners ____ 11–H
Abrams ____ 6–I
Adams 1,914 ____ 8–F
Adams Beach ____ 6–H
Addison ____ 9–H
Adell 517 ____ 9–I
Advance ____ 6–H
Afton ____ 11–G
Alaska ____ 6–I
Albany 1,191 ____ 11–F
Albion ____ 10–G
Algoma 3,357 ____ 6–I
Allen ____ 6–C
Allens Grove ____ 11–H
Allenton ____ 9–H
Allenville ____ 7–H
Allouez 15,443 ____ 7–I
Alma 942 ____ 7–C
Alma Center 446 ____ 7–D
Almena 720 ____ 4–B
Almond 459 ____ 7–F
Alpha ____ 4–B
Alto ____ 8–G
Altoona 6,698 ____ 6–C
Alvin ____ 3–G
Amberg ____ 4–I
Amery 2,845 + ____ 5–B
Amherst 964 ____ 7–G
Amherst Junction 305 ____ 7–G
Angelica ____ 6–H
Angelo ____ 8–D
Aniwa 272 ____ 5–G
Anston ____ 6–H
Antigo 8,560 + ____ 5–G
Appleton 70,087 + ____ 7–H
Arbor Vitae ____ 5–F
Arcadia 2,402 + ____ 7–C
Arena 685 ____ 10–F
Argonne ____ 4–G
Argyle 823 ____ 11–F
Arkansaw ____ 6–B
Arkdale ____ 8–F
Arlington 484 ____ 9–F
Armstrong Creek ____ 4–H
Arnott ____ 7–F
Arpin 337 ____ 6–E
Ashford ____ 9–H
Ashippun ____ 9–H
Ashland 8,620 + ____ 2–D
Ashwaubenon 17,634 ____ 7–I
Askeaton ____ 7–H
Astico ____ 9–G
Athelstane ____ 4–H
Athens 1,095 ____ 5–E
Atlas ____ 4–B
Atwater ____ 9–G
Auburndale 738 ____ 6–E
Augusta 1,460 ____ 6–D
Aurora ____ 4–H
Auroraville ____ 8–G
Avalanche ____ 9–D
Avalon ____ 11–G
Avoca 608 ____ 10–E
Ava ____ 8–F
Babcock ____ 7–E
Bagley 339 ____ 10–D
Baileys Harbor ____ 5–J
Bakerville ____ 6–E
Baldwin 2,667 + ____ 5–B
Balsam Lake 950 ____ 4–B
Bancroft ____ 7–F
Bangor 1,400 ____ 8–D
Baraboo 10,711 + ____ 9–F
Barnes ____ 2–C
Barneveld 1,088 ____ 10–F
Barnum ____ 9–D
Barre Mills ____ 8–D
Barron 3,248 + ____ 4–C
Barronett ____ 4–C
Bassett ____ 11–H
Batavia ____ 9–I
Bay City 465 ____ 6–B
Bayfield 611 ____ 1–D
Bayside 5,518 ____ 10–I
Bear Creek 415 ____ 7–G
Bear Valley ____ 9–E
Beaver ____ 5–I
Beaver Dam 15,169 + ____ 9–G
Beecher ____ 4–I
Beechwood ____ 11–G
Beetown ____ 10–D
Beldenville ____ 6–B
Belgium 1,678 ____ 9–I
Bell Center 116 ____ 9–D
Belle Plaine ____ 6–H
Belleville 1,908 ____ 7–F
Bellevue 11,828 ____ 7–I
Bellinger ____ 5–D
Belmont 871 ____ 11–E
Beloit 35,775 + ____ 11–G
Benet Lake ____ 11–I
Benoit ____ 2–D
Benton 976 ____ 11–E
Berlin 5,305 + ____ 8–G
Bernard ____ 6–F
Big Bend 1,278 ____ 10–H
Big Falls 85 ____ 6–G
Big Flats ____ 7–F
Binghamton ____ 7–H
Birchwood 518 ____ 4–C
Birnamwood 795 ____ 6–G
Bissell ____ 7–F
Black Creek 1,192 ____ 7–H
Black Earth 1,320 ____ 10–F
Black River Falls 3,618 + ____ 7–D
Blackwell ____ 4–H
Blair 1,273 ____ 7–D
Blanchardville 806 ____ 10–F
Blenker ____ 6–F
Bloom City ____ 7–C
Bloomer 3,347 + ____ 5–C
Bloomingdale ____ 9–D
Bloomington 701 ____ 10–D
Bloomville ____ 5–F
Blue Mounds 708 ____ 10–F
Blue River 429 ____ 10–E
Boardman ____ 5–B
Boaz 137 ____ 9–E
Boltonville ____ 9–H
Bonduel 1,416 ____ 6–H
Bonh ____ 8–G
Boscobel 3,047 + ____ 10–D
Bosstown ____ 9–E
Boulder Junction ____ 3–F
Bowler 341 ____ 6–D
Boyceville 1,043 ____ 5–B
Boyd 680 ____ 6–D
Brackett ____ 6–C
Bradley ____ 4–F
Branch ____ 7–I
Brandon 912 ____ 8–G
Brantwood ____ 4–E
Breed ____ 5–H
Briarton ____ 6–H
Bridgeport ____ 10–D
Briggsville ____ 8–F
Brill ____ 4–C
Brillion 2,937 ____ 7–I
Bristol ____ 11–I
Brodhead 3,180 ____ 11–F
Brokaw 107 ____ 5–F
Brookfield 38,649 + ____ 10–H
Brooklyn 916 ____ 10–F
Brooks ____ 8–F
Brookside ____ 6–I
Brothertown ____ 8–H
Brown Deer 12,170 ____ 10–I
Brownsville 570 ____ 9–H
Brownton 252 ____ 11–F
Bruce 787 ____ 4–D
Brule ____ 2–C
Brussels ____ 6–I
Bryant ____ 5–H
Buffalo City 1,040 ____ 7–C
Burkhardt ____ 5–A
Burlington 9,936 + ____ 11–H
Burnett ____ 9–H
Busseyville ____ 10–G
Butler 1,881 ____ 10–I
Butte des Morts ____ 7–H
Butternut 407 ____ 3–E
Byron ____ 8–H
– C –
Cable ____ 3–D
Cadott 1,345 ____ 6–D
Caledonia ____ 10–I
Calumetville ____ 8–H
Calvary ____ 8–H
Cambria 792 ____ 9–G
Cambridge 1,101 ____ 10–G
Cameron 1,546 ____ 4–C
Campbellsport 1,913 ____ 9–H
Camp Douglas 592 ____ 8–E
Canton ____ 4–C
Carlsville ____ 6–J
Caroline ____ 6–G
Carter ____ 5–H
Carville ____ 6–C
Cascade 666 ____ 8–I
Casco 572 ____ 6–I
Cashton 1,005 ____ 8–D
Cassville 1,085 ____ 11–G
Cataract ____ 7–D
Catawba 149 ____ 4–E
Cato ____ 7–I
Cavour ____ 4–H
Cazenovia 326 ____ 9–E
Cecil 466 ____ 6–H
Cedarburg 10,908 ____ 9–I
Cedar Falls ____ 6–C
Cedar Grove 1,887 ____ 9–I
Centerville ____ 8–C
Centuria 865 ____ 6–B
Champion ____ 6–I
Chaseburg 306 ____ 8–D
Chelsea ____ 5–E
Chenequa 583 ____ 10–H
Chetek 2,180 ____ 5–C
Chili ____ 6–E
Chilton 3,708 + ____ 8–H
Chippewa Falls 12,925 + ____ 6–C
Christie ____ 6–E
City Point ____ 7–E
Clam Falls ____ 4–B
Clam Lake ____ 3–D
Clarks Mills ____ 7–I
Clarno ____ 11–F
Clayton 507 ____ 5–B
Clear Lake 1,051 ____ 5–B
Clearwater Lake ____ 4–G
Cleghorn ____ 6–C
Cleveland 1,361 ____ 8–I
Clifford ____ 4–E
Clifton ____ 8–E
Clinton 2,162 ____ 11–G
Clintonville 4,736 ____ 6–G
Clover ____ 10–E
Clyman 388 ____ 9–H
Cobb 442 ____ 10–E
Colby 1,616 ____ 6–C
Coleman 716 ____ 5–I
Colfax 1,136 ____ 5–C
Colgate ____ 10–H
Collins ____ 7–I
Coloma 461 ____ 8–F
Columbus 4,479 + ____ 9–G
Comstock Locks 2,422 ____ 7–H
Commonwealth ____ 3–H
Comstock ____ 4–B
Concord ____ 10–H
Connorsville ____ 5–B
Conover ____ 9–C
Conrath 98 ____ 5–D
Cooksville ____ 10–G
Coon Valley 714 ____ 8–D
Cooperstown ____ 7–I
Cornell 1,466 ____ 5–D
Cornucopia ____ 1–D
Cottage Grove 4,059 ____ 10–G
Cottonville ____ 8–F
Couderay 96 ____ 4–D
County Line ____ 5–I
Cozy Corner ____ 3–B
Crandon 1,961 ____ 4–G
Cream ____ 7–C
Crivitz 998 ____ 5–I
Cross Plains 3,084 ____ 10–F
Cuba City 2,156 ____ 11–E
Cudahy 18,429 + ____ 10–I
Cumberland 2,280 + ____ 4–B
Curtiss 198 ____ 6–E
Cushing ____ 4–A
Custer ____ 7–F
Cylon ____ 5–B
– D –
Dairyland ____ 3–B
Dale ____ 7–H
Daleyville ____ 10–F
Dallas 356 ____ 5–C
Dalton ____ 8–G
Danbury ____ 3–B
Dancy ____ 6–F
Dane 799 ____ 9–F
Danville ____ 9–G
Darboy ____ 7–H
Darien 1,572 ____ 11–H
Darlington 2,418 + ____ 11–F
Dayton ____ 10–F
Deansville ____ 10–G
Deerbrook ____ 5–G
Deerfield 1,971 ____ 10–G
Deer Park ____ 5–B
Deforest 7,368 ____ 9–G
Delafield 6,472 ____ 10–H
Delavan 7,956 ____ 11–H
Dell ____ 8–D
Dellwood ____ 8–F
Denmark 1,958 ____ 7–I
De Pere 20,559 ____ 7–I
Deronda ____ 5–B
De Soto 366 ____ 9–D
Dexterville ____ 2–E
Diamond Bluff ____ 6–A
Dickeyville 1,043 ____ 11–E
Dodge ____ 7–C
Dodgeville 4,220 + ____ 10–E
Doering ____ 5–F
Donald ____ 5–D
Dorchester 827 ____ 5–E
Douglas Locks 2,422 ____ 7–H
Downing 257 ____ 5–B
Downsville ____ 6–C
Doylestown 328 ____ 9–G
Draper ____ 3–D
Dresser 732 ____ 5–C
Drummond ____ 2–D
Dunbar ____ 4–H
Dundas ____ 7–H
Dundee ____ 8–H
Durand 1,968 + ____ 6–B
Dyckesville ____ 6–I
Eagle 1,707 ____ 10–H
Eagle River 1,443 + ____ 3–G
Eagleton ____ 5–D
Earl ____ 3–C
East Bristol ____ 9–G
East Farmington ____ 5–A
Eastman 437 ____ 10–D
Easton ____ 8–F
East Troy 3,564 ____ 10–H
Eau Claire 61,704 + ____ 6–C
Eau Galle ____ 6–B
Eden 687 ____ 8–H
Edgar 1,386 ____ 6–F
Edgerton 4,933 + ____ 10–G
Edgewater ____ 4–C
Edmund ____ 10–E
Egg Harbor 250 ____ 5–J
Eland 251 ____ 6–G
Elato ____ 7–I
Elderon 189 ____ 6–G
Eldorado ____ 8–H
Eleva 635 ____ 6–C
Elk Creek ____ 7–C
Elkhart Lake 1,021 ____ 8–H
Elkhorn 7,305 + ____ 11–H
Elk Mound 785 ____ 6–C
Ellenboro ____ 10–E
Ellis ____ 6–F
Ellison Bay ____ 5–J
Ellsworth ____ 7–I
Elmwood 2,909 ____ 6–B
Elm Grove 6,249 ____ 10–I
Elmwood 841 ____ 6–B
Elmwood Park 474 ____ 11–I
El Paso ____ 6–B
Elroy 1,578 ____ 8–E
Elton ____ 5–G
Embarrass 399 ____ 6–H
Emerald ____ 5–B
Emerald Grove ____ 11–G
Endeavor 440 ____ 8–F
Enterprise ____ 5–D
Ephraim 353 ____ 5–J
Esdaile ____ 6–B
Esofea ____ 9–D
Ettrick 521 ____ 7–D
Eureka ____ 8–G
Eureka ____ 6–I
Evansville 4,039 ____ 10–G
Evergreen ____ 9–E
Exeland 212 ____ 6–D
– F –
Fairchild 564 ____ 6–D
Fairwater 350 ____ 8–G
Fall Creek 1,236 ____ 6–D
Fall River 1,047 ____ 9–G
Falun ____ 4–B
Fence ____ 4–H
Fennimore 2,387 ____ 10–D
Fenwood 174 ____ 6–F
Ferryville 174 ____ 9–D
Fifield ____ 3–E
Fillmore ____ 9–I
Finley ____ 7–E
Fish Creek ____ 5–J
Fitchburg 20,501 ____ 10–F
Five Points ____ 9–E
Florence ____ 3–H
Fond du Lac 42,203 + ____ 8–H
Fontana on Geneva Lake 1,754 ____ 11–H
Footville 788 ____ 11–G
Forest ____ 5–B
Forest Junction ____ 7–H
Forestville 429 ____ 6–I
Fort Atkinson 11,621 + ____ 10–G
Fort McCoy ____ 8–D
Foster ____ 6–C
Fountain City 983 ____ 7–C
Four Corners ____ 8–D
Foxboro ____ 2–B
Fox Lake 1,454 ____ 9–G
Fox Point 7,012 ____ 10–I
Francis Creek 681 ____ 7–J
Franklin ____ 7–D
Franklin 29,494 ____ 10–I
Franksville ____ 10–I
Frederic 1,262 ____ 4–B
Freedom 1,934 ____ 9–I
Freedom ____ 7–H
Fremont 666 ____ 7–G
Friesland 698 + ____ 8–F
Friesland 298 ____ 9–G
Fulton ____ 10–G
– G –
Galesville 1,427 ____ 7–C
Galloway ____ 9–F
Gays Mills 625 ____ 9–D
Genesee ____ 10–H
Genesee Depot ____ 10–H
Genoa 263 ____ 9–D
Genoa City 1,949 ____ 11–H
Germania ____ 8–G
Germantown 18,260 ____ 9–H
Gethsemane ____ 8–I
Gile ____ 2–E
Gillett 1,256 ____ 6–H
Gillingham ____ 9–E
Gilman 474 ____ 5–D
Gilmanton ____ 7–C
Gleason ____ 5–F
Glenbeulah 378 ____ 8–I
Glendale ____ 8–E
Glen Flora 93 ____ 4–D
Glenhaven ____ 5–H
Glen Oak ____ 8–G
Glenwood City 1,183 ____ 5–B
Glidden ____ 3–E
Goodman ____ 4–H
Goodrich ____ 5–E
Gordon ____ 3–C
Gotham ____ 9–E
Grafton 10,312 ____ 9–I
Grand Chute ____ 7–H
Grand Marsh ____ 8–F
Grand View ____ 2–D
Granton 406 ____ 6–E
Grantsburg 1,369 + ____ 4–A
Gratiot 252 ____ 11–E
Green Bay 102,313 + ____ 7–I
Greenbush ____ 8–I
Greendale 14,405 ____ 10–I
Greenfield 35,476 + ____ 10–I
Green Lake 1,100 + ____ 8–G
Greenleaf ____ 7–H
Green Valley ____ 6–H
Greenville ____ 7–H
Greenwood 1,079 ____ 6–E
Gresham 575 ____ 6–D
Grimms ____ 7–I
Gurney ____ 2–E
– H –
Hager City ____ 6–B
Halder ____ 6–F
Hales Corners 7,765 ____ 10–I
Hamburg ____ 5–F
Hammond 1,153 ____ 5–B
Hancock 463 ____ 7–F
Hannibal ____ 5–D
Hanover ____ 11–G
Harmony ____ 5–I
Harmony Grove ____ 9–F
Harrison ____ 4–F
Harrisville ____ 8–F
Harshaw ____ 4–F
Hartford 10,905 + ____ 9–H
Hartland 7,905 ____ 10–H
Hatfield ____ 7–D
Hatley 476 ____ 6–G
Haugen 287 ____ 4–C
Haven ____ 9–H
Hawkins 317 ____ 4–D
Hawthorne ____ 2–C
Hayes ____ 5–H
Hayward 2,129 + ____ 3–C
Hazel Green 1,183 ____ 11–E
Hazelhurst ____ 4–F
Heafford Junction ____ 6–I
Hebron ____ 10–H
Helenville ____ 10–H
Herbster ____ 1–D
Hersey ____ 5–B
Hertel ____ 4–B
Hewitt 670 ____ 6–C
Hickory Corners ____ 5–H
Highbridge ____ 2–E
Highland 855 ____ 10–E
Hilbert 1,089 ____ 7–H
Hiles ____ 4–G
Hill Point ____ 9–E
Hillsboro 1,302 + ____ 9–E
Hillsdale ____ 5–C
Hingham ____ 8–I
Hinsdale ____ 7–D
Hobart 5,090 ____ 7–H
Hogarty ____ 5–G
Holcombe ____ 5–D
Holland ____ 7–H
Hollandale 283 ____ 10–F
Hollister ____ 5–G
Holmen 6,200 ____ 8–D
Holsworthville ____ 11–H
Horicon 3,775 ____ 9–H
Hortonville 2,357 ____ 7–H
Houlton ____ 5–A
Howard 14,546 ____ 6–I
Howards Grove 2,792 ____ 8–I
Hubbleton ____ 10–G
Hub City ____ 9–E
Hudson ____ 9–H
Hudson 8,775 + ____ 5–A
Humbird ____ 6–D
Huntington ____ 5–B
Hurley 1,818 ____ 2–E
Hustisford 1,135 ____ 9–H
Hustler 110 ____ 8–E
– I –
Independence 1,244 ____ 7–C
Indianford ____ 10–G
Indian Mission ____ 7–D
Ingram 76 ____ 4–D
Iron ____ 2–D
Iola 1,298 ____ 7–C
Irma ____ 5–F
Iron Belt ____ 2–E
Iron Ridge 998 ____ 9–H
Iron River ____ 2–C
Ironton 250 ____ 9–E
Irvington ____ 6–C
Island Lake ____ 5–C
Ithaca ____ 9–E
Ixonia ____ 10–H
– J –
Jackson 4,938 ____ 9–H
Jacksonport ____ 5–J
Janesville 59,498 + ____ 11–G
Jefferson 7,338 ____ 10–G
Jennings ____ 4–G
Jericho ____ 8–H
Jim Falls ____ 5–D
Johnsburg ____ 8–H
Johnson Creek 1,581 ____ 10–G
Johnsonville ____ 8–I
Johnstown Center ____ 11–G
Jordan Center ____ 11–F
Juda ____ 11–F
Jump River ____ 5–D
Junction City 440 ____ 6–F
Juneau 2,485 ____ 9–H
– K –
Kaukauna 12,983 ____ 7–H
Keene ____ 7–F
Kekoskee 169 ____ 9–H
Kellner ____ 7–F
Kellnersville 374 ____ 7–I
Kempster ____ 5–G
Kendall 469 ____ 8–E
Kennan 171 ____ 4–E
Kenosha 90,352 + ____ 11–I
Keshena ____ 6–H
Keshena 3,274 ____ 9–H
Keyesport 2,806 + ____ 7–I
Keyeser ____ 9–G
Kickapoo ____ 7–C
Loomis ____ 5–I
Lovell ____ 6–D
Lovell 366 ____ 9–G
Loyal 1,308 ____ 6–E
Loyd ____ 9–E
Lublin 110 ____ 5–D
Luck 1,210 ____ 4–B
Lugerville ____ 4–E
Lund ____ 6–B
Luxemburg 1,935 ____ 6–I
Lyndhurst ____ 6–G
Lyndon Station 458 ____ 8–F
Lynn ____ 6–E
Lynsville 176 ____ 9–D
Lyons ____ 11–H
– M –
Mackville ____ 7–H
Madison 208,054 + ____ 10–F
Magnolia ____ 11–G
Maiden Rock 121 ____ 6–B
Malone ____ 8–H
Manawa 1,330 ____ 7–G
Manchester ____ 6–D
Manitowish ____ 3–F
Manitowish Waters ____ 3–F
Manitowoc 34,053 + ____ 7–I
Maple ____ 2–C
Maple Bluff 1,358 ____ 10–G
Mapleton ____ 10–H
Maplewood ____ 6–I
Marathon City 1,640 ____ 6–F
Marengo ____ 2–D
Maribel 264 ____ 7–I
Marinette 11,749 + ____ 5–I
Marion 1,297 ____ 6–G
Markesan 1,396 ____ 8–G
Marquette 169 ____ 8–G
Marshall 3,432 ____ 10–G
Marshfield 18,800 + ____ 6–E
Martell ____ 6–B
Marville ____ 10–F
Marytown ____ 8–H
Mason 72 ____ 2–D
Makwonigo 6,162 ____ 10–I
Muscoda 1,453 ____ 10–E
Muskego 21,397 ____ 10–H
– N –
Namur ____ 6–I
Nanawaykon Ominihekan ____ 6–G
Nashotah 1,266 ____ 10–H
Navarino ____ 6–H
Necedah 888 ____ 8–F
Neenah 24,507 + ____ 7–H
Neillsville 2,731 + ____ 6–E
Nekoosa 2,590 ____ 7–F
Nelma ____ 3–G
Nelson 395 ____ 7–B
Nemadji ____ 2–E
Nenno ____ 9–H
Neopit ____ 5–G
Neosho 593 ____ 9–H
Neshkoro 453 ____ 8–G
Neva ____ 5–G
Newald ____ 4–G
Newbold ____ 5–H
New Auburn 562 ____ 5–C
New Amsterdam ____ 8–C
New Berlin 38,220 ____ 10–H
Newburg 1,199 ____ 9–I
Newburg Corners ____ 8–D
New Diggings ____ 11–E
New Fane ____ 9–H
New Franken ____ 6–I
New Glarus 2,111 ____ 10–F
New Holstein 3,301 ____ 8–H
New Lisbon 1,436 ____ 8–E
New London 7,085 + ____ 7–H
New Miner ____ 7–E
New Munster ____ 11–H
New Post ____ 3–D
New Richmond 6,310 + ____ 5–B
Newry ____ 8–D
Newton ____ 8–I
Newville ____ 10–G
Niagara 1,880 ____ 4–I
Nichols 307 ____ 6–H
Norman ____ 7–I
Norrie ____ 6–G
North Andover ____ 10–D
North Bay 260 ____ 10–I
North Bend ____ 7–D
North Cape ____ 10–I
Northfield ____ 7–D
North Fond du Lac 4,557 ____ 8–H
North Freedom 649 ____ 9–G
North Hudson 3,463 ____ 5–A
Northland ____ 6–G
Northport ____ 7–G
North Prairie 1,571 ____ 10–H
Northwoods Beach ____ 3–C
Norwalk 653 ____ 8–E
Nutterville ____ 5–F
Nye ____ 5–B
– O –
Oak Center ____ 8–H
Oak Grove 28,456 ____ 10–I
Oakdale 297 ____ 8–E
Oakfield 1,012 ____ 8–H
Oconomowoc 12,382 + ____ 10–H
Oconomowoc Lake 564 ____ 10–H
Oconto 4,708 ____ 6–I
Oconto Falls 2,843 + ____ 6–H
Odanah ____ 2–D
Ogdensburg 224 ____ 7–G
Ogema ____ 4–E
Ojibwa ____ 4–D
Okauchee ____ 10–H
Okee ____ 9–F
Oliver 358 ____ 2–B
Omro 3,177 ____ 8–G
Onalaska 14,839 ____ 8–D
Oneida ____ 7–H
Ontario 476 ____ 8–E
Oostburg 2,660 ____ 9–I
Oregon 7,514 ____ 10–F
Orfordville 1,272 ____ 11–G
Osceola 2,421 + ____ 5–A
Oshkosh 62,916 + ____ 8–H
Osseo 1,669 + ____ 6–D
Otsego ____ 9–G
Owen 936 ____ 6–E
Oxbo ____ 4–D
Oxford 536 ____ 6–F
– P –
Packwaukee ____ 8–F
Paddock Lake 3,012 ____ 11–H
Palmyra 1,766 ____ 10–H
Paoli ____ 10–F
Pardeeville 1,982 ____ 9–G
Park Falls 2,793 + ____ 3–E
Park Ridge 488 ____ 7–F
Parrish ____ 5–F
Patch Grove 166 ____ 10–G
Patzau ____ 2–B
Pearson ____ 5–G
Peebles ____ 8–H
Pelican Lake ____ 4–G
Pella ____ 6–G
Pell Lake ____ 11–H
Pembine ____ 4–I
Pence ____ 2–E
Pepin 878 ____ 7–B
Perkinstown ____ 5–E
Peshtigo 3,357 ____ 5–I
Pewaukee (city) 11,783 ____ 10–H
Pewaukee (village) 8,170 ____ 10–H
Phelps ____ 3–G
Phillips 1,675 ____ 4–E
Phlox ____ 5–G
Pickerel ____ 5–G
Pigeon Falls 388 ____ 7–D
Pilsen ____ 7–F
Pine Bluff ____ 10–F
Pine Creek ____ 7–C
Pine River ____ 7–G
Pine ____ 8–H
Pipersville ____ 10–H
Pittsville 866 ____ 7–E
Plain 792 ____ 9–E
Plainfield 899 ____ 7–F
Platteville 9,989 + ____ 11–E
Pleasant Prairie 16,136 ____ 11–I
Pleasantville ____ 7–D
Plover 10,520 ____ 7–F
Plum City 574 ____ 6–B
Plymouth 7,781 + ____ 8–I
Poland ____ 7–I
Polar ____ 5–G
Polonia ____ 6–F
Poniatowski ____ 5–F
Poplar 552 ____ 2–C
Porcupine ____ 6–B
Portage 9,728 + ____ 9–F
Port Andrew ____ 9–E
Port Edwards 1,944 ____ 7–F
Porterfield ____ 5–I
Portland ____ 8–D
Port Washington 10,467 ____ 9–I
Port Wing ____ 1–C
Poskin ____ 4–C
Potosi 771 ____ 11–D
Potter 223 ____ 7–I
Pound 355 ____ 5–I
Poynette 2,266 ____ 9–F
Poy Sippi ____ 7–G
Prairie du Chien 6,018 + ____ 10–D
Prairie du Sac 3,231 + ____ 9–F
Prairie Farm 508 ____ 5–C
Prentice 626 ____ 4–E
Prescott 3,764 ____ 6–A
Presque Isle ____ 3–F
Price ____ 6–D
Princeton 1,504 ____ 8–G
Pulaski 3,060 ____ 6–H
Pulcifer ____ 6–H
– Q –
Quinney ____ 8–H
– R –
Racine 81,855 + ____ 11–I
Radisson 222 ____ 4–D
Randolph 1,869 ____ 9–G
Random Lake 1,551 ____ 9–I
Range ____ 4–B
Rankin ____ 6–I
Readfield ____ 7–G
Readstown 395 ____ 9–D
Red Cliff ____ 1–D
Redgranite 1,040 ____ 8–G
Red Mound ____ 9–D
Red River ____ 6–H
Reedsburg 7,827 + ____ 9–F
Reedsville 1,187 ____ 7–I
Reeseville 703 ____ 9–G
Reserve ____ 3–C
Retreat ____ 9–D
Rewey 311 ____ 10–E
Rhinelander 7,735 + ____ 4–F
Rib Lake 878 ____ 5–E
Rice Lake 8,320 + ____ 4–C
Richfield ____ 9–H
Richford ____ 8–F
Richland Center 5,114 + ____ 9–E
Richmond ____ 11–G
Richwood ____ 9–G
Ridgeland 265 ____ 5–C
Ridgeville ____ 10–H
Ridgeway 689 ____ 10–F
Ringle ____ 6–F
Rio 938 ____ 9–G
Rio Center ____ 6–F
Ripling ____ 6–E
Ripon 6,828 + ____ 8–G
Rising Sun ____ 9–F
River Falls 12,560 + ____ 6–B
River Hills 1,631 ____ 10–I
Riverside ____ 3–B
Roberts 969 ____ 5–B
Rochester 1,149 ____ 11–H
Rockbridge ____ 9–E
Rockdale 214 ____ 10–G
Rock Elm ____ 6–B
Rock Falls ____ 6–C
Rockland 628 ____ 8–D
Rock Springs 425 ____ 9–F
Rockton ____ 9–E
Rockville ____ 11–D
Rockwood ____ 7–I
Rolling Ground ____ 9–D
Rome ____ 7–F
Rome ____ 10–H
Rosendale 923 ____ 8–H
Rosholt 518 ____ 6–G
Rosiere ____ 6–I
Rothschild 4,690 ____ 7–F
Rowleys Bay ____ 5–J
Roxbury ____ 9–F
Royalton ____ 7–G
Rozellville ____ 6–E
Rubicon ____ 9–H
Rudolph 423 ____ 7–F
Rural ____ 7–G
Ruskin Park ____ 6–C
Rusk ____ 6–C
– S –
Saint Cloud 497 ____ 8–H
St. Croix Falls 2,033 + ____ 4–A
St. Francis 8,662 ____ 10–I
St. Germain ____ 3–F
St. Johns ____ 7–H
St. Joseph ____ 8–D
St. Lawrence ____ 9–H
St. Martin ____ 8–D
St. Nazianz 749 ____ 8–I
Salem ____ 11–I
Sampson ____ 6–H
Sanborn ____ 2–D
Sand Creek ____ 5–C
Sarona ____ 4–C
Sauk City 3,109 ____ 9–F
Saukville 4,068 ____ 9–I
Saxeville ____ 7–G
Saxton ____ 2–E

2006 Official State Highway Map

Wisconsin

Published at state expense by the Wisconsin Department of Transportation for free distribution

Governor Jim Doyle and First Lady Jessica Doyle

Port Washington pier

Welcome to Wisconsin

WHETHER YOU'RE A WEEKEND VISITOR OR A LIFELONG RESIDENT, Wisconsin is simply a great place to stay a little bit longer. From the crystal clear waters of the Great Lakes to the lively streets of Milwaukee and Madison, we have something to offer everyone.



Redstone Falls Sauk County



Sledding fun



Sea caves Apostle Islands

SPECTACULAR SCENERY awaits you at every turn in this land of lakes, forests, hidden valleys and rolling countryside.

OUR TRAILS, LAKES AND RIVERS offer world-class hiking, biking, fishing, swimming and sailing.

OUR CITIES OFFER THE COSMOPOLITAN delights of great accommodations, performing arts, outstanding architecture, nightlife and fine dining.

Milwaukee Summerfest

Milwaukee Riverwalk

Kendall Depot Elroy-Sparta State Trail

First fish Pelican Lake Oneida County

Ice skating, Milwaukee

Shake Rag Alley Mineral Point

Cinco de Mayo Celebration

Lake Michigan's shore at Sheboygan

FESTIVALS, FARMERS' MARKETS, ARTS AND ENTERTAINMENT—Wisconsin's got it all.

SO SLOW DOWN, RELAX, EXPLORE AND ENJOY the beauty of the state and the hospitality and warmth of its people.

Oneida Pow Wow Green Bay

General travel information

You're only a phone call or click away from the following information:

- Maps
- Rest areas and waysides
- Scenic information
- Weather conditions
- Driving conditions

"Travel Easy" construction and rest area brochure *1.800.242.2514*

Winter road conditions *1.800.ROADWIS (762.3947)*

Web: *www.dot.wisconsin.gov/travel/milwaukee/index.htm*

Milwaukee area information

- Southeast Wisconsin
- Camera images
- Travel times
- Weather information
- Congestion maps
- Lane and ramp closure data

Web: *www.dot.wisconsin.gov/travel/milwaukee/index.htm*

Got a question? Need more information on Wisconsin?

Web: *www.wisconsin.gov*

Buckle up—It's the law!

- Wisconsin law requires all drivers and passengers to wear seat belts.
- Children up to age 4 must be in a child safety seat.
- Children up to age 8 must be buckled up and should be in a booster seat.

Web: *www.dot.wisconsin.gov/safety/vehicle/child/index.htm*

Rediscover the character of America at Wisconsin's historic sites.

Wisconsin Historical Society
608.264.6586
Toll-free: *866.944.7483 (SITE)*
Web: *www.wisconsinhistory.org*

Wisconsin Welcome Centers

Make Wisconsin Welcome Centers (WWC) your entry point to a great vacation experience. Operated by the Wisconsin Department of Tourism, WWCs are located at major highway entrances to the state. They're a great place to stop for maps, travel information, trip planning, vacation ideas, or just a friendly smile and directions to the nearest restaurant. Centers distribute free publications that detail Wisconsin destinations, accommodations, attractions, events, and offer many specialty pieces highlighting a variety of activities and experiences. You can also order these free publications online at *www.travelwisconsin.com* or call toll-free *800.432.8747*.

Cover photo: Robert Queen, Wisconsin Department of Natural Resources; Location: Peninsula State Park, Door County
First fish photo: Kevin J. Peiffer
All other photos: Courtesy of Wisconsin Department of Tourism
Governor's photo: Michael Kienitz; Location: Camp Randall Stadium, UW-Madison
Cartography: WisDOT Surveying & Mapping
Printed on recycled paper

Roundabouts in Wisconsin

Wisconsin is rolling out more roundabouts. They're easy to navigate and safer than traditional intersections.

They're easy as **1-2-3**

1. Yield to pedestrians, then look left and yield to traffic already in the roundabout.
2. Proceed slowly. Once in the roundabout, you have the right-of-way.
3. Turn right onto your destination street.

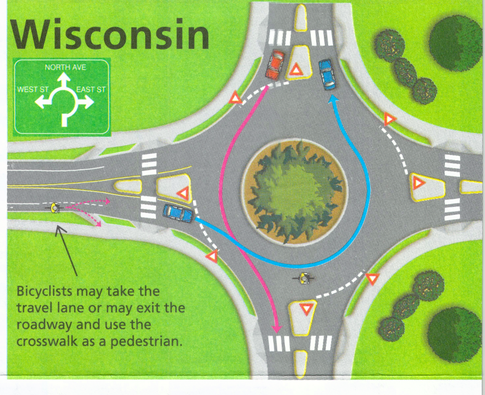

Wisconsin State Parks, Forests, Recreation Areas and Trails

For camping reservations, call 1.888.WIPARKS (947.2757) TTY: 800.274.7275 Web: www.dnr.state.wi.us/org/land/parks/

KEY
● Located in park
▲ Located nearby
B Roped or buoyed beach area
C Cooperatively managed
$ State Trail pass required on some/all miles
H Horse-riders campsites
✶ Ice Age Reserve Unit
□ Seasonal program
E Electric motor only

	City	Phone	Campsites	Electric sites	Camping reservations Y/N	Winter camping	Showers	Dumping station	Backpack camping	Accessible campsites	Accessible campsite	Concessions	Nature center	Naturalist programs	Walk-in	Lookout tower	Shoreline	Canoeing	Boat launch	Fishing	Self-guided nature trails	Walking/Hiking trails	Horse trails	Surfaced bicycle trails	Mountain bike trails	Snowmobile trails	Cross-country ski trails	ATV Trails	Acres
STATE PARKS, FORESTS, & RECREATION AREAS																													
Amnicon Falls State Park	Superior	(715)398-3000	36		Y	●				●	●			●						●	.8	2							825
Aztalan State Park	Lake Mills	(920)648-8774								●				●			●	●		●	2	2					2		172
Big Bay State Park	Bayfield	(715)747-6425	60		Y	●	●			●	●			●	●		●	▲		▲	.6	10					5		2,416
Big Foot Beach State Park	Lake Geneva	(262)248-2528	100		Y		●	●		●	●						B			●	.5	6					6		271
Black River State Forest	Black River Falls	(715)284-4103	98	5	Y	●	●	●	●	●	●				●	●	●	●	●	●	3	27	34H$		33$	51	24$	33	67,070
Blue Mound State Park	Blue Mounds	(608)437-5711	78	26	Y	●	●	●		●	●	●	●	□	●	●				▲	1	11		▲	10.5$	▲	9$		1,153
Browntown-Cadiz Springs St. Rec. Area	Monroe	(608)966-3777								●				□	●	B	●	E		●	1	11							644
Brule River State Forest	Brule	(715)372-5678	35		N	●			●	●	●		●	□			●	●	●	●	2	40	26		34	31	18$		40,882
Brunet Island State Park	Cornell	(715)239-6888	69	24	Y		●	●		●	●						B	●	●	●	.8	8		1			5		1,225
Buckhorn State Park	Necedah	(608)565-2789	53		Y	●			●	●	●		□				B	●	●	●	1.8	5				5	4		6,990
Capital Springs Centennial State Park	Madison	(608)224-3606	54	39	N		●	●		●	●			●		●	●	●	●	●	1.5	6					6		654
Chippewa Moraine Ice Age State Rec. Area✶	New Auburn	(715)967-2800	3		N	●			●	●			●	●	●		●	●	●	●	.7	10							3,272
Copper Culture State Park (C)	Oconto	(920)746-5112			–					●										●									42
Copper Falls State Park	Mellen	(715)274-5123	55	13	Y	●	●	●	●	●	●			●		B	●	E	●	●	2	7			8		8		3,068
Council Grounds State Park	Merrill	(715)536-8773	55	19	Y		●	●		●	●					B	●	●	●	●	.8	9					5		509
Devil's Lake State Park✶	Baraboo	(608)356-8301	407	121	Y	●	●	●		●	●	●	●	●		●	●	E	●	●	2	29			6$		17		10,200
Fischer Creek State Recreation Area (C)	Manitowoc	(920)683-4185			–																1	1							124
Flambeau River State Forest	Winter	(715)332-5271	60		N	●		▲	●	●	●					B	●	●	●	●	1.5	15			14	55	14$	40	90,147
Governor Dodge State Park	Dodgeville	(608)935-2315	270	79	Y	●	●	●	●	●	●	●	●		●	B	●	E	●	●	2	28	22H$	1	13$	15	22		5,270
Governor Knowles State Forest	Grantsburg	(715)463-2898	31		N		▲	●	●	●	●	▲	▲			●	●	▲	●	▲	4.5	38	35H$			33	9$		19,753
Governor Nelson State Park	Waunakee	(608)831-3005			–		●			●		●			●	B	●	●	●	●	1.8	9					9		422
Gov. Thompson St. Park/Peshtigo Riv. St. Forest	Crivitz	(715)757-3979							●							●	●	●	●	●		12				15	8		11,693
Harrington Beach State Park	Belgium	(262)285-3015			–					●		●		□			●			●	2	4	2	2		2	3		637
Hartman Creek State Park	Waupaca	(715)258-2372	101		Y	●	●	●		●	●		●	●	●	B	●	E	●			14	7	2	4	3	9		1,417
Havenwoods State Forest	Milwaukee	(414)527-0232			–					●			●	●							1	6					2		237
Heritage Hill State Park	Green Bay	(920)448-5150			–					●					●														48
High Cliff State Park	Sherwood	(920)989-1106	112	32	Y	●	●	●		●	●	●	●	□	●	●	●	●	●	●	2	5		8		10	6	4	1,147
Hoffman Hills State Recreation Area	Menomonie	(715)232-1242			–					●				□	●	●					2	9						9$	707
Interstate State Park✶	St. Croix Falls	(715)483-3747	85		Y		●	●		●		●	●	●			B	●	●	●	2	10					11		1,330
Kettle Moraine State Forest-Lapham Peak	Delafield	(262)646-3025	1		Y	●			●	●				□	●	●						21	5		5		17$		1,006
Kettle Moraine State Forest-Northern Unit✶	Campbellsport	(262)626-2116	355	52	Y	●	●	●	●	●	●	●	●	●	●	●	B	●	●	●	4	133	42H$		15$	60	23		29,268
Kettle Moraine State Forest-Pike Lake	Hartford	(262)670-3400	32		Y		●	●		●	●					●	B			●	1	8		1		2	7$		678
Kettle Moraine State Forest-Southern Unit	Eagle	(262)594-6200	265	49	Y	●	●	●	●	●	●		●	●	●		B	●	●	●	7	57	54H$		20$	56	30$		22,300
Kinnickinnic State Park	River Falls	(715)425-1129			–					●					●	B	●		●			7					7		1,239
Kohler-Andrae State Park	Sheboygan	(920)451-4080	106	49	Y	●	●	●		●	●	●	●	●	●		●		●		2	7		3	2.5	3		2	988
Lake Kegonsa State Park	Stoughton	(608)873-9695	80		Y		●	●		●	●			□			B	●	●	●	1	5						6	343
Lake Wissota State Park	Chippewa Falls	(715)382-4574	81	17	Y		●	●		●	●		●	●	●	B	●	●	●	●	1	18	7$		11	5	8		1,062
Merrick State Park	Fountain City	(608)687-4936	69	22	Y		●	●		●	●						●	●	●	●		3					2		320
Mill Bluff State Park✶	Camp Douglas	(608)427-6692	21	6	Y					●	●			□	●		●				4	2							1,337
Mirror Lake State Park	Baraboo	(608)254-2333	151	30	Y	●	●	●		●	●			□			B	●	●	●	1.2	19			9		19		2,179
Natural Bridge State Park	Baraboo	(608)356-8301			–					●					●						1	4							530
Nelson Dewey State Park	Cassville	(608)725-5374	46	18	Y	●	●	●		●	●				●	▲	▲	▲	▲		.2	2							756
New Glarus Woods State Park	New Glarus	(608)527-2335	32		Y	●	▲	▲		●	●			□					▲	4.6	7			2					431
Newport State Park	Ellison Bay	(920)854-2500	16		Y	●			●	●	●		●	□			●	●		●	2	30			15		23		2,373
Northern Highland-American Legion St. Forest	Boulder Junction	(715)385-2727	871		Y	●	●	●	●	●	●		●	●	●		B	●	●	●	7	39			47$	486	40$		223,283
Pattison State Park	Superior	(715)399-3111	62	18	Y	●	●	●	●	●	●		●	●	●		B	●		●	2	9					4		1,476
Peninsula State Park	Fish Creek	(920)868-3258	471	102	Y	●	●	●		●	●	●	●	●	●	●	B	●	●	●	2.5	20			6	12$	18	16$		3,776
Perrot State Park	Trempealeau	(608)534-6409	98	36	Y	●	●	●		●	●	●	●	□	●		●	●	●	●	.5	15					9$		1,270
Point Beach State Forest	Two Rivers	(920)794-7480	127	70	Y	●	●	●		●	●	●	●	□			●	▲	▲	▲	.5	12			5	4	3	11	2,903
Potawatomi State Park	Sturgeon Bay	(920)746-2890	123	25	Y	●	●	●		●	●	●	●	□	●	●	●	●	●	●	.5	6			6	9	9		1,225
Rib Mountain State Park	Wausau	(715)842-2522	30	3	Y		●			●	●	●			●	●						9							1,528
Richard Bong State Recreation Area	Kansasville	(262)878-5600	217	54	Y	●	●	●		●	●		●	●	●	●	B	●	E	●	2	16	13H$		12$	5	16	7	4,515
Roche-A-Cri State Park	Friendship	(608)339-6881	41	1	Y					●				□	●	●				●	3	6					6		604
Rock Island State Park	Washington Island	(920)847-2235	40		Y					●				□	●		●		●	●	1	10							912
Rocky Arbor State Park	Wisconsin Dells	(608)254-8001	89	18	Y		●	●		●	●											2.2							225
Tower Hill State Park	Spring Green	(608)588-2116	15		N					●	●				●				●			2							77
Whitefish Dunes State Park	Sturgeon Bay	(920)823-2400			–					●			●	●		●	●				2	13					9		863
Wildcat Mountain State Park	Ontario	(608)337-4775	30		Y	●	●	●		●		●	●	□	●			●	▲	●	1	3	15H$				7		3,643
Willow River State Park	Hudson	(715)386-5931	78	25	Y	●	●	●		●	●		●	□	●	B	●	●	●	●	.6	13		1			8		2,891
Wyalusing State Park	Bagley	(608)996-2261	109	34	Y	●	●	●		●	●	●	●	□	●			●	●	●	2	22				8	7		2,628
Yellowstone Lake State Park	Blanchardville	(608)523-4427	128	36	Y	●	●	●		●	●	●		□	●	B	●	●	●			13	▲	▲	4	4	5	▲	968
STATE TRAILS																													
400 State Trail	Reedsburg–Elroy	(800)844-3507			–					●		●			●			●			22		7$	22$		22			
Ahnapee State Trail (C)	Sturgeon Bay–Casco Jct.	(920)746-9959			–													●	●	●	29		29	29		27	12		
Bearskin–Hiawatha State Trail	Minocqua–Tomahawk	(715)453-1263			–															●	18	25		25$		25			
Buffalo River State Trail	Fairchild–Mondovi	(608)534-6409			–															●		36	36$			36		36	
Capital City State Trail (C)	Madison	(608)224-3606	●	●	N		●	●		●	●											10		10					
Cattail State Trail (C)	Amery–Almena	(715)485-9278																				18				18		18	
Chippewa River State Trail	Eau Claire–Durand	(715)232-1242			–					●								●		●		26		26$		26			
Elroy–Sparta State Trail	Elroy–Sparta	(608)463-7109	26		N					●	●	●	●							●	32	32		32$		32			
Fox River State Trail (C)	Greenleaf–Green Bay	(920)448-4466			–																	14	8$	14					
Friendship State Trail (C)	Brillion–Forest Jct.	(920)439-1008	●																			6	6	6		6			
Gandy Dancer State Trail (C)	St. Croix Falls–Superior	(800)788-3164			–									●		▲	●		●			98		47$		66			
Glacial Drumlin State Trail	Waukesha–Cottage Grove	(920)648-8774	15		Y	●	●			●	●		●		●	●	▲	▲	●		26	52		52$		47			
Great River State Trail	Onalaska–Marshland	(608)781-9570	▲	▲	Y	▲	▲			▲	▲			●		▲	▲	▲	▲			24		24$		24			
Green Circle Trail (C)	Stevens Point	(715)346-1433			–							●	●			▲	▲	▲	▲			24		24			6		
Hank Aaron State Trail	Milwaukee	(414)263-8559																	▲			5		5					
Hillsboro State Trail (C)	Union Center–Hillsboro	(608)489-2350			–																	4		4$		4			
La Crosse River State Trail	La Crosse–Sparta	(888)540-8434			–					●		●										22		22$		24			
Mascoutin Valley State Trail (C)	Ripon–Berlin	(920)929-3135			–																	19	19	19		19			
Military Ridge State Trail	Fitchburg–Dodgeville	(608)437-7393	▲	▲	–		▲	▲	▲	▲	▲	▲	▲		●		▲		●			40		40$		40	40		
Mountain–Bay State Trail (C)	Wausau–Green Bay	(920)448-4466			–																	89	56$	89$		89	19		
Nicolet State Trail (C)	Gillett–Townsend	(920)834-6827																				28	28	28		28	28	28	
Oconto River State Trail (C)	Oconto–Stiles Junction	(920)834-6827															●	●		●		8	8	8		8	8		
Old Abe Trail (C)	Chippewa Falls–Cornell	(715)726-7880			–																	20	6$	16$		20			
Pecatonica State Trail (C)	Belmont–Calamine	(608)328-9430			–																	10		10$		17	10$	10	
Red Cedar State Trail	Menomonie–Chippewa River	(715)232-1242		▲	–					●		▲	●	□	●		▲		●			15		15$			13$		
Saunders State Trail (C)	Superior–Frogner, MN	(715)378-2219			–																	8	8			8		8	
Sugar River State Trail	New Glarus–Brodhead	(608)527-2334	▲		–	▲				●	▲	●							●			24		24$		24			
Tomorrow River State Trail (C)	Plover–Waupaca Co. Line	(715)346-1433																				14	9	14		11			
Tuscobia State Trail	Park Falls–Rice Lake	(715)532-3911			–														●			74			65	74		65	
White River State Trail (C)	Elkhorn–Racine Co. Line	(262)741-3114													●							11	2	11		11			
Wild Goose State Trail (C)	Fond du Lac–Clyman Jct.	(920)929-3135			–																	32	4	32		32	32		
Wild Rivers State Trail (C)	Rice Lake–Ambridge	(715)635-4490			–												●					104	104			104		104	
Wiouwash State Trail (C)	Oshkosh–Aniwa	(920)232-1960			–																	38	6	35		38	16		
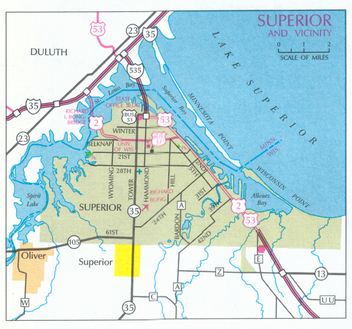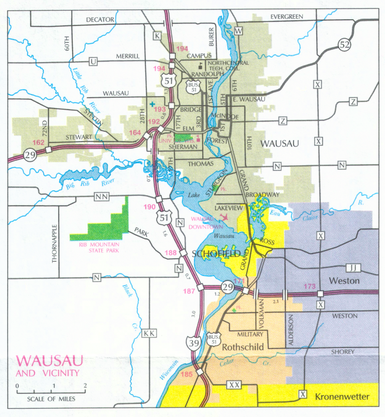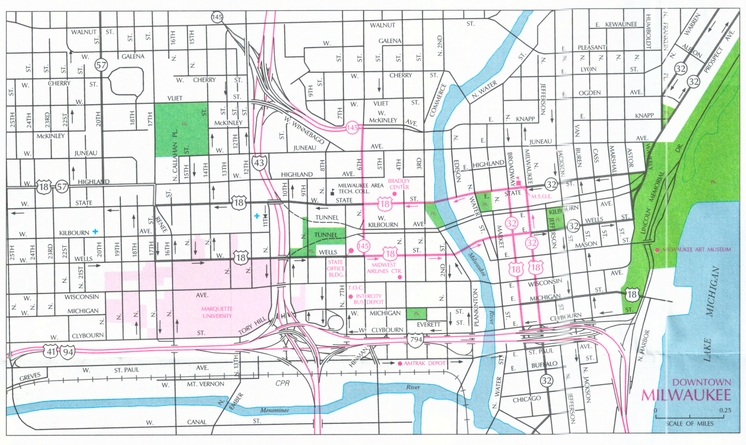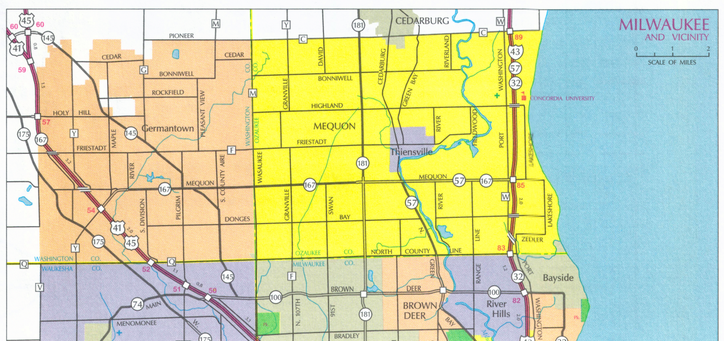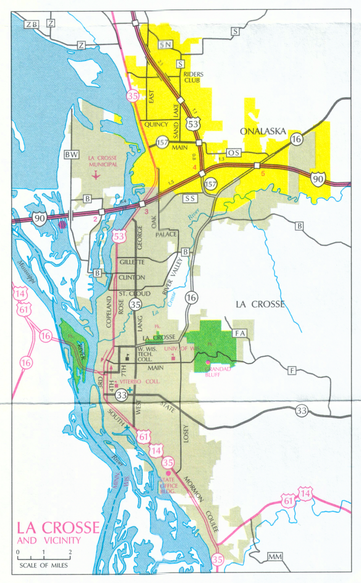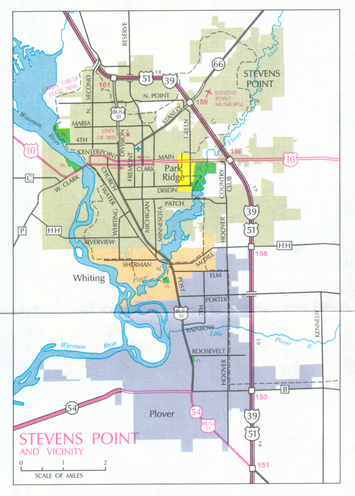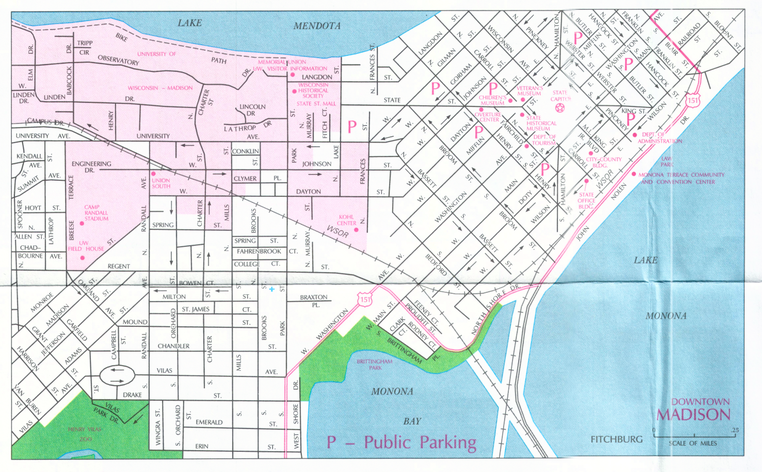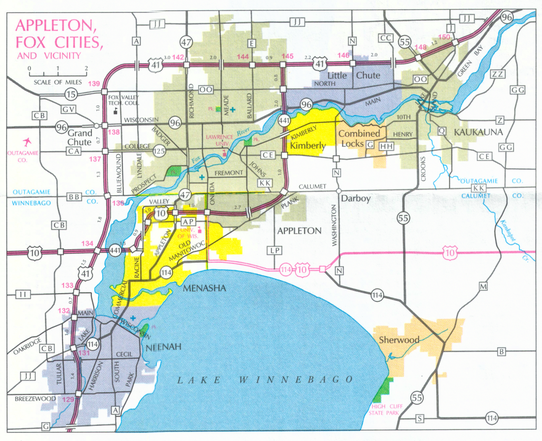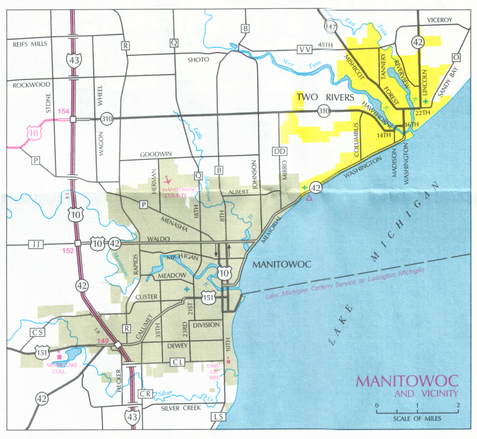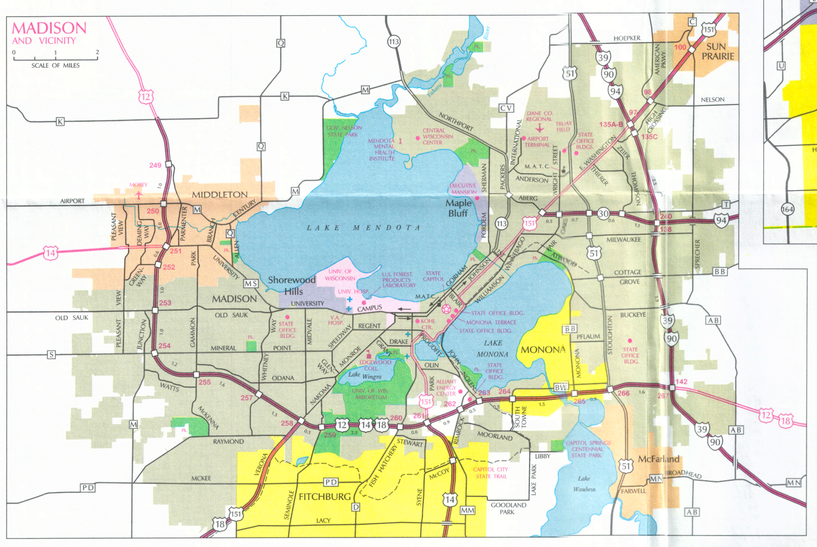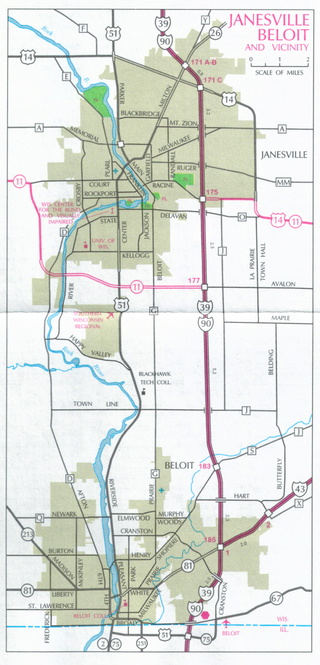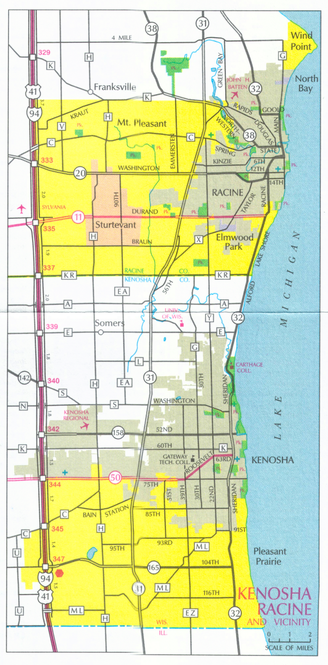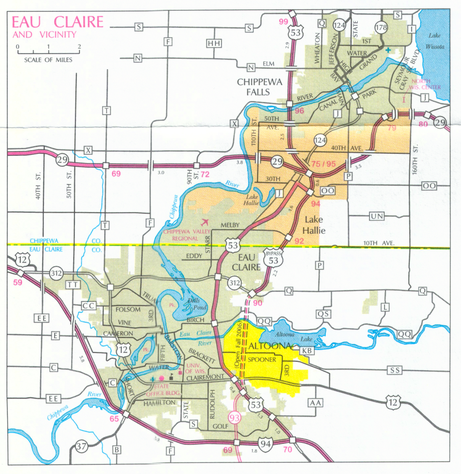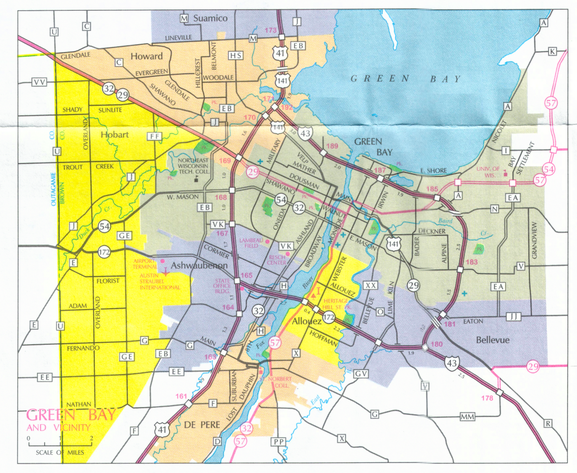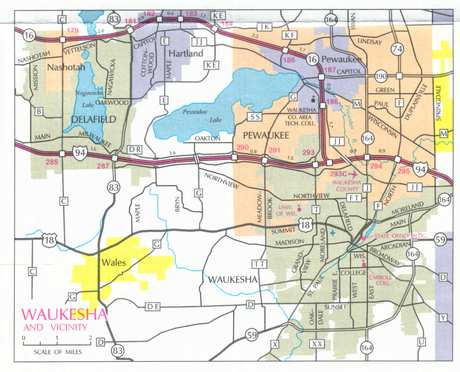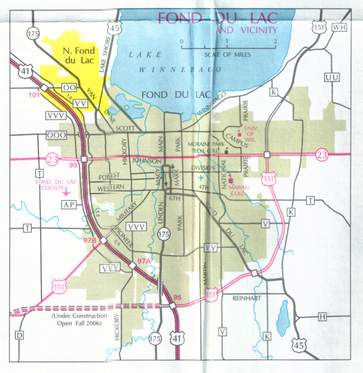
Mileage has been rounded to nearest whole mile.