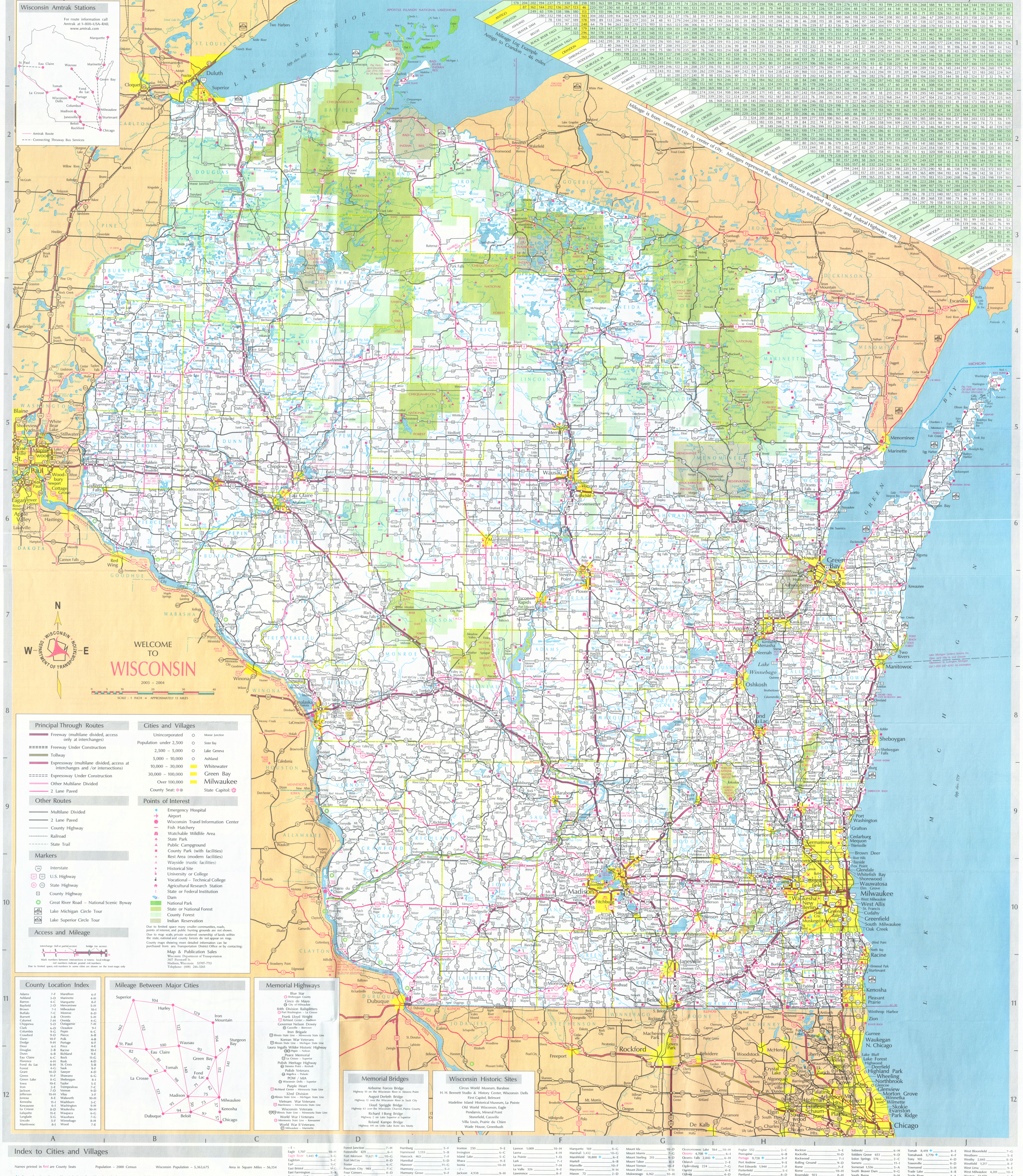
Wisconsin Amtrak Stations
For route information call Amtrak at 1-800-USA-RAIL
www.amtrak.com
Amtrak Route
Connecting Thruway Bus Services
Mileage Log Example
Antigo to Crandon – 46 miles
Mileage is from center of city to center of city. Mileages represent the shortest distance travelled via State and Federal Highways only.
WELCOME TO
WISCONSIN
2003 – 2004
SCALE : 1 INCH = APPROXIMATELY 13 MILES
WISCONSIN DEPARTMENT OF TRANSPORTATION
Principal Through Routes
Freeway (multilane divided, access only at interchanges)
Freeway Under Construction
Tollway
Expressway (multilane divided, access at interchanges and /or intersections)
Expressway Under Construction
Other Multilane Divided
2 Lane Paved
Other Routes
Multilane Divided
2 Lane Paved
County Highway
Railroad
State Trail
Markers
Interstate
U.S. Highway
State Highway
County Highway
Great River Road – National Scenic Byway
Lake Michigan Circle Tour
Lake Superior Circle Tour
Access and Mileage
Cities and Villages
Unincorporated
Population under 2,500
2,500 – 5,000
5,000 – 10,000
10,000 – 30,000
30,000 – 100,000
Over 100,000
County Seat:
Moose Junction
Sister Bay
Lake Geneva
Ashland
Whitewater
Green Bay
Milwaukee
State Capitol:
Points of Interest
Emergency Hospital
Airport
Wisconsin Travel Information Center
Fish Hatchery
Watchable Wildlife Area
State Park
Public Campground
County Park (with facilities)
Rest Area (modern facilities)
Wayside (rustic facilities)
Historical Site
University or College
Vocational – Technical College
Agricultural Research Station
State or Federal Institution
Dam
National Park
State or National Forest
County Forest
Indian Reservation
Due to limited space many smaller communities, roads, points of interest, and public hunting grounds are not shown.
Due to map scale, private scattered ownership of lands within the state, national and county forests do not appear on map.
County maps showing more detailed information can be purchased from any Transportation District Office or by contacting:
Map & Publication Sales
Wisconsin Department of Transportation
3617 Pierstorff St.
Madison, Wisconsin 53707-7713
Telephone: (608) 246-3265
County Location Index
Mileage Between Major Cities
Memorial Highways
Blue Star
Cinco de Mayo
84th Division Railsplitters
Governor Nelson Dewey
Iron Brigade
Korean War Veterans
Laura Ingalls Wilder Historic Highway
Peace Memorial
Polish Heritage Highway
Polish Veterans
POW / MIA
Purple Heart
Vietnam War Veterans
Wisconsin Veterans
World War I Veterans
World War II Veterans
Memorial Bridges
Airborne Forces Bridge
August Derleth Bridge
Lloyd Spriggle Bridge
Richard I Bong Bridge
Roland Kampo Bridge
Wisconsin Historic Sites
Circus World Museum, Baraboo
H. H. Bennett Studio & History Center, Wisconsin Dells
First Capitol, Belmont
Madeline Island Historical Museum, La Pointe
Old World Wisconsin, Eagle
Pendarvis, Mineral Point
Stonefield, Cassville
Villa Louis, Prairie du Chien
Wade House, Greenbush
Index to Cities and Villages
Lake Superior
Lake Michigan
Lake Winnebago
Green Bay
Milwaukee
Madison
Superior
Duluth
Eau Claire
Wausau
Appleton
Oshkosh
Fond du Lac
Sheboygan
Manitowoc
Kenosha
Racine
Janesville
Beloit
Rockford
Dubuque
Escanaba
Menominee
Marinette
Green Bay
Milwaukee
Chicago

2003–2004 Official State Highway Map

Wisconsin

Stay a little bit longer

Published at state expense by the Wisconsin Department of Transportation for free distribution



Governor Jim Doyle and First Lady Jessica Doyle

Life is full of hard decisions...

Make an easy one.

Buckling up is not only an easy decision... it's a smart one. In all crashes, you're 4 times more likely to survive if you're wearing a seat belt. Be around for the big decisions in your life.

Buckle up.

CLICK IT OR TICKET — Why Risk It?

Port Washington pier

Welcome to Wisconsin

WHETHER YOU'RE A WEEKEND VISITOR OR A LIFELONG RESIDENT, Wisconsin is simply a great place to stay a little bit longer. From the crystal clear waters of the Great Lakes to the lively streets of Milwaukee and Madison, we have something to offer everyone.



Redstone Falls Sauk County



Sledding fun



Sea caves Apostle Islands

SPECTACULAR SCENERY awaits you at every turn in this land of lakes, forests, hidden valleys and rolling countryside.

OUR TRAILS, LAKES AND RIVERS offer world-class hiking, biking, fishing, swimming and sailing.

OUR CITIES OFFER THE COSMOPOLITAN delights of great accommodations, performing arts, outstanding architecture, nightlife and fine dining.

Milwaukee Summerfest



Milwaukee Riverwalk

Kendall Depot Elroy-Sparta State Trail



First fish Pelican Lake Oneida County

Ice skating, Milwaukee

Shake Rag Alley Mineral Point

Cinco de Mayo Celebration

Lake Michigan's shore at Sheboygan

SO SLOW DOWN, RELAX, EXPLORE AND ENJOY the beauty of the state and the hospitality and warmth of its people.

FESTIVALS, FARMERS' MARKETS, ARTS AND ENTERTAINMENT— Wisconsin's got it all.

Oneida Pow Wow Green Bay

General travel information

You're only a phone call or click away from the following information:

- Maps
- Rest areas and waysides
- Scenic information
- Weather conditions
- Driving conditions

"Travel Easy" construction and rest area brochure *1.800.242.2514*

Winter road conditions *1.800.ROADWIS (762.3947)*

Web: *www.dot.wisconsin.gov/travel/index.htm*

Milwaukee area information

- Southeast Wisconsin
- Camera images
- Travel times
- Weather information
- Congestion maps
- Lane and ramp closure data

Web: *www.dot.wisconsin.gov/travel/milwaukee/index.htm*

Got a question? Need more information on Wisconsin?

Web: *www.wisconsin.gov*

Buckle up—It's the law!

- Wisconsin law requires all drivers and passengers to wear seat belts.
- Children up to age 4 must be in a child safety seat.
- Children up to age 8 must be buckled up and should be in a booster seat.

Web: *www.dot.wisconsin.gov/safety/vehicle/child/index.htm*

Rediscover the character of America at Wisconsin's historic sites.

Wisconsin Historical Society
608.264.6586
Toll-free: *866.944.7483 (SITE)*

Web: *www.wisconsinhistory.org*

Tourist information

Free information about Wisconsin's tourist attractions, events and accommodations is available 24 hours a day.

1.800.432.8747 (TRIP)
Web: *www.travelwisconsin.com*

Stay a little bit longer

Wisconsin Travel Information Centers

Wisconsin Historic Sites

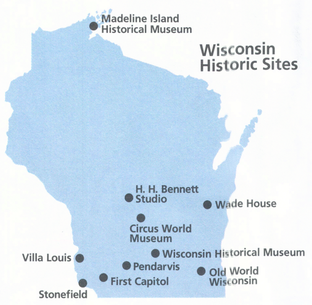

Wisconsin State Parks, Forests, Recreation Areas and Trails

For camping reservations, call 1.888.WIPARKS (947.2757) TTY: 800.274.7275

KEY
● Located in park
▲ Located nearby
C Cooperatively managed
B Roped or buoyed beach area
$ State Trail pass required on some/all miles
★ Ice Age Reserve Unit
□ Seasonal program
E Electric motor only

	City	Phone	Campsites	Electric sites	Camping reservations Y/N	Winter camping	Yurts	Dumping station	Backpack camping	Accessible picnic area	Accessible campsite	Accessible trail	Nature center	Naturalist programs	Visitor center	Lookout tower	Shoreline	Canoeing	Boat launch	Fishing	Self-guided nature trails	Hiking trails	Horse trails	Surfaced bicycle trails	Mountain bike trails	Snowmobile trails	Cross-country ski trails	ATV Trails	Acres
STATE PARKS, FORESTS, & RECREATION AREAS																													
Amnicon Falls State Park	Superior	(715)398-3000	36		Y	●				●	●			●						●	.8	2							825
Aztalan State Park	Lake Mills	(920)648-8774								●				●			●	●		●	2	2					2		172
Big Bay State Park	Bayfield	(715)747-6425	60		Y	●	●		●	●				●	●		●	▲	▲	▲	.6	10					5		2,418
Big Foot Beach State Park	Lake Geneva	(262)248-2528	100		Y		●	●		●	●						B			●	.5	6					6		271
Black River State Forest	Black River Falls	(715)284-4103	98	5	Y	●	●	●	●	●	●				●	●	●	●	●	●	.3	27	34H$		33$	51	24$	33	67,070
Blue Mound State Park	Blue Mounds	(608)437-5711	78	16	Y	●	●	●		●	●	●	●	□	●	●				▲	1	9			7$		9		1,153
Richard Bong State Recreation Area	Kansasville	(262)878-5600	217	54	Y	●	●	●		●	●		●	●	●	B	●	E	●	2	16	13$			12$	5	15	7	4,537
Browntown-Cadiz Springs SRA	Monroe	(608)966-3777												□	●	B	●	E	●	1	11								644
Brule River State Forest	Brule	(715)372-5678	40		N	●			●	●	●		●	□		●	●	●	●	2	40	26			34	31	15$		40,882
Brunet Island State Park	Cornell	(715)239-6888	69	24	Y		●	●		●						B	●	●	●	.8	8		1				5		1,225
Buckhorn State Park	Necedah	(608)565-2789	38		Y	●			●	●	●			□		B	●	●	●	1	4					5	4		6,990
Chippewa Moraine Ice Age State Rec. Area ★	New Auburn	(715)967-2800	3		N				●	●			●	●	●	●	●	●	●	.7	10								3,063
Copper Culture State Park (C)	Oconto	(920)492-5836			–					●										●									42
Copper Falls State Park	Mellen	(715)274-5123	55	13	Y	●	●	●	●	●	●			●	●	B	●	E	●	.2	7				8		14		2,676
Council Grounds State Park	Merrill	(715)536-8773	55	19	Y		●	●		●	●		●	□		B	●	●	●	.8	9				3		5		509
Devil's Lake State Park	Baraboo	(608)356-8301	407	121	Y	●	●	●		●	●	●	●	●		●	●	E	●	2	23				6$		17		9,117
Fischer Creek State Recreation Area (C)	Manitowoc	(920)683-4185			–											●				1	1								124
Flambeau River State Forest	Winter	(715)332-5271	60		N	●		▲	●	●	●					B	●	●	●	1.5	15				14	55	14	40	90,147
Governor Dodge State Park	Dodgeville	(608)935-2315	270	79	Y	●	●	●	●	●	●	●	●	□	●	B	●	E	●	.2	28	22H$	1	13$	15	22			5,270
Governor Knowles State Forest	Grantsburg	(715)463-2898	31		N		▲	▲	●	●	▲	▲	▲				●	▲	●	3.5	38	35H$				33	9$		19,753
Governor Nelson State Park	Waunakee	(608)831-3005			–					●			●	□	●	B	●	●	●	1.8	9						9		422
Harrington Beach State Park	Belgium	(262)285-3015			–					●			●	□			●		●	.2	4	2	2			2	3		637
Hartman Creek State Park	Waupaca	(715)258-2372	101		Y	●	●	●		●		●	●		●	B	●	E	●		14	7$	2	4$	4	9		1,417
Havenwoods State Forest	Milwaukee	(414)527-0232			–					●			●	●						1	6						3		237
Heritage Hill State Park	Green Bay	(920)448-5150			–					●					●														48
High Cliff State Park	Sherwood	(920)989-1106	112	32	Y	●	●	●		●	●	●	●	□	●	●	●	●	●	●	2	5	8		10	6	4		1,147
Hoffman Hills State Recreation Area	Menomonie	(715)232-1242			–					●				□	●	●				2	9						9$		707
Interstate State Park	St. Croix Falls	(715)483-3747	85		Y		●	●		●		●	●	●	●	B	●	●	●	2	10						11$		1,330
Kettle Moraine State Forest-Northern Unit ★	Campbellsport	(262)626-2116	355	52	Y	●	●	●	●	●	●	●	●	●	●	B	●	●	●	4	133	42H$			15$	60	23		29,268
Kettle Moraine State Forest-Southern Unit	Eagle	(262)594-6200	265	49	Y	●	●	●	●	●		●	●	●	●	B	●	●	●	7	57	54H$			20$	56	30		22,300
Kinnickinnic State Park	River Falls	(715)425-1129			–					●					●	B	●		●		7						7		1,239
Kohler-Andrae State Park	Sheboygan	(920)451-4080	106	49	Y	●	●	●			●	●	●		●					2	7	3			3		2$		988
Lake Kegonsa State Park	Stoughton	(608)873-9695	80		Y		●	●		●	●			□		B	●	●	●	1	5						6		343
Lake Wissota State Park	Chippewa Falls	(715)382-4574	81	17	Y		●	●		●	●		●	●	●	B	●	●	●	1	18	7			11	5	8		1,062
Lapham Peak Unit-Kettle Moraine State Forest	Delafield	(262)646-3025	1		Y	●			●	●				□	●	●					21	5$			5$		17$		1,006
Merrick State Park	Fountain City	(608)687-4936	67	22	Y		●	●		●	●		●	□	●		●	●	●		3						2		320
Mill Bluff State Park ★	Camp Douglas	(608)427-6692	21	6	Y					●	●			□	●		●				.4	2							1,258
Mirror Lake State Park	Baraboo	(608)254-2333	151	30	Y	●	●	●		●	●	●		□		B	●	●	●	1.2	19				9		19		2,179
Natural Bridge State Park	Baraboo	(608)356-8301			–					●					●						1	4							530
Nelson Dewey State Park	Cassville	(608)725-5374	46	18	Y	●	●	●	●	●	●				●		▲	▲	▲	●	.2	2			1				756
New Glarus Woods State Park	New Glarus	(608)527-2335	32		Y	●	▲		●	●				□					▲	4.6	7			2					411
Newport State Park	Ellison Bay	(920)854-2500	16		Y	●			●	●	●		●	□			●	●	●	2	30				15		23		2,373
Northern Highland-American Legion St. Forest	Boulder Junction	(715)385-2727	871		Y	●	●	●	●	●	●		●	●	●	B	●	●	●	7	39				47	486	40		223,283
Pattison State Park	Superior	(715)399-3111	62	18	Y	●	●	●	●	●	●		●	●	●	B	●		●	2	9						4		1,476
Peninsula State Park	Fish Creek	(920)868-3258	472	102	Y	●	●	●		●	●	●	●	●	●	B	●	●	●	2	20			6	9$	18	15$		3,776
Perrot State Park	Trempealeau	(608)534-6409	98	36	Y	●	●	●		●	●		●	□	●			●	●	.5	15				7$		9		1,270
Pike Lake Unit-Kettle Moraine State Forest	Hartford	(262)670-3400	32		Y		●	●		●	●			□		●	B			1	8			1		2	7$		678
Point Beach State Forest	Two Rivers	(920)794-7480	127	70	Y	●	●	●		●	●	●	●	□			●	▲	▲	.5	12			4	4	3	11		2,903
Potawatomi State Park	Sturgeon Bay	(920)746-2890	123	25	Y	●	●	●		●	●	●	●		●	●	●	●	●	.5	6				4	9	9		1,225
Rib Mountain State Park	Wausau	(715)842-2522	30	3	Y		●			●	●			□	●	●					9								1,172
Roche-A-Cri State Park	Friendship	(608)339-6881	41	1	Y			●		●	●			□	●	●				.3	6						6		604
Rock Island State Park	Washington Island	(920)847-2235	40		Y				●			●	□	●			●	●	●	1	10								912
Rocky Arbor State Park	Wisconsin Dells	(608)254-8001	89	18	Y		●	●		●	●										2								225
Tower Hill State Park	Spring Green	(608)588-2116	15		N				●	●	●				●			●			2								77
Whitefish Dunes State Park	Sturgeon Bay	(920)823-2400			–					●			●	●	●	●				●	2	13					9		863
Wildcat Mountain State Park	Ontario	(608)337-4775	30		Y	●	●	●		●	●		●	□	●		●	▲	●	1	3	15H$					7		3643
Willow River State Park	Hudson	(715)386-5931	78	25	Y	●	●	●		●	●		●	□	●	B	●	●	●	.6	13			1			8		2,891
Wyalusing State Park	Bagley	(608)996-2261	109	34	Y	●	●	●		●	●	●	●	□			●	●	●	2	22				8		7		2,628
Yellowstone Lake State Park	Blanchardville	(608)523-4427	128	36	Y	●	●	●		●	●		●	□	●	B	●	●	●		13	33	57		4$	4	5		968
STATE TRAILS																													
"400" State Trail	Reedsburg–Elroy	(608)337-4775			–					●		●		●			●				22	7$	22			22			
Ahnapee State Trail (C)	Sturgeon Bay–Casco Jct.	(920)746-9959			–												●	●	●		29	29	29			27	12		
Bearskin–Hiawatha State Trail	Minocqua–Tomahawk	(715)453-1263			–														●	18	25		25$			25			
Buffalo River State Trail	Fairchild–Mondovi	(608)534-6409			–														●		36	36$				36		36	
Cattail State Trail (C)	Balsam Lake	(715)485-9278																								18		18	
Chippewa River State Trail	Amery–Almena	(715)232-1242			–					●							●		●		20		20$			20			
Elroy–Sparta State Trail	Elroy–Sparta	(608)337-4775	26		N					●	●	●	●						●	.32	32		32$			32			
Fox River State Trail	Greenleaf–Green Bay	(920)448-4466			–																14	8$	14						
Friendship State Trail (C)	Brillion–Forest Junction	(920)439-1008																			6					6			
Gandy Dancer State Trail (C)	St.Croix Falls–Superior	(800)788-3164			–										●		▲	●	●		66	18	48	18$	66	38			
Glacial Drumlin State Trail	Waukesha–Cottage Grove	(920)648-8774	15		Y	●	●			●	●		●		●	●	▲	▲	●	26	52		52$			47			
Great River State Trail	Onalaska–Marshland	(608)781-9570	▲	▲	Y	▲	▲			▲	▲				●	▲	▲	▲	▲		24		24$			24	24		
Green Circle Trail (C)	Stevens Point	(715)346-1433			–							●	●			▲	▲	▲	▲		24		24				6		
Hank Aaron State Trail	Milwaukee	(414)263-8550																			2		2						
Hillsboro State Trail (C)	Union Center–Hillsboro	(608)489-2350			–																4		4$			4	4		
La Crosse River State Trail	La Crosse–Sparta	(608)337-4775			–					●		●									22		22$			24			
Mascoutin Valley State Trail (C)	Ripon–Berlin	(920)929-3135			–																19	19			11	19			
Military Ridge State Trail	Fitchburg–Dodgeville	(908)437-7393		▲	–		▲	▲	▲	▲	▲	▲	▲		●		▲		●		40		40$			40	40		
Mountain–Bay State Trail (C)	Wausau–Green Bay	(920)448-4466			–																89	56$	89$			89	19		
Nicolet State Trail (C)	Gillett–Townsend	(920)834-6827																			28	28	28	28	28	28	28	28	
Old Abe Trail (C)	Chippewa Falls–Cornell	(715)726-7800			–																20	6$	16$			20	14		
Pecatonica State Trail	Belmont–Calamine	(608)328-9430			–																10		10$			17	10$	10	
Red Cedar State Trail	Menomonie–Chippewa River	(715)232-1242		▲	–					●		▲	●	□	●		▲		●		15		15$			2	13$		
Saunders State Trail (C)	Superior–Frogner, MN	(715)378-2219			–																8	8			8	8	8	8	
Sugar River State Trail	New Glarus–Brodhead	(608)527-2334	▲		–	▲				●	▲	●							●		24		24$			24			
Tomorrow River State Trail (C)	Plover–Waupaca Co. Line	(715)346-1433																				9	14			11			
Tuscobia State Trail	Park Falls–Rice Lake	(715)532-3911			–														●		74			74$	74	74$	65		
Wild Goose State Trail (C)	Fond du Lac–Clyman Jct.	(920)929-3135			–																32	4	32			32	32		
Wild Rivers State Trail (C)	Rice Lake–Solon Springs	(715)635-4490			–												●				40	40	40			40	40$	96	
Wiouwash State Trail (C)	Oshkosh–Aniwa	(920)232-1960			–																38	6	35	6	38	16			

Mileage has been rounded to nearest whole mile.
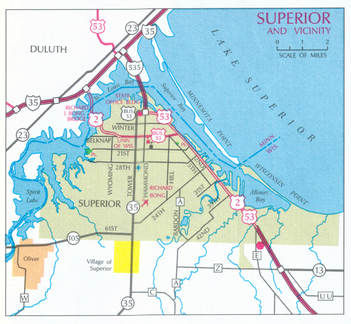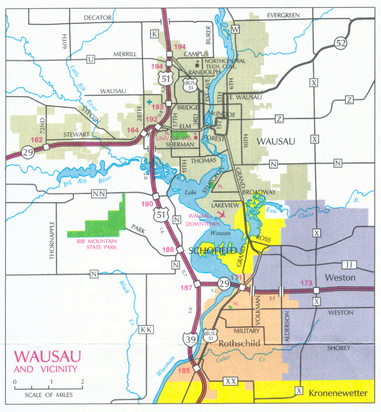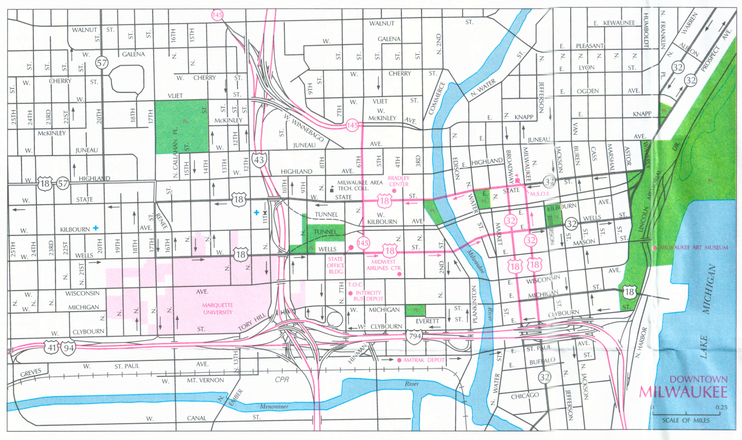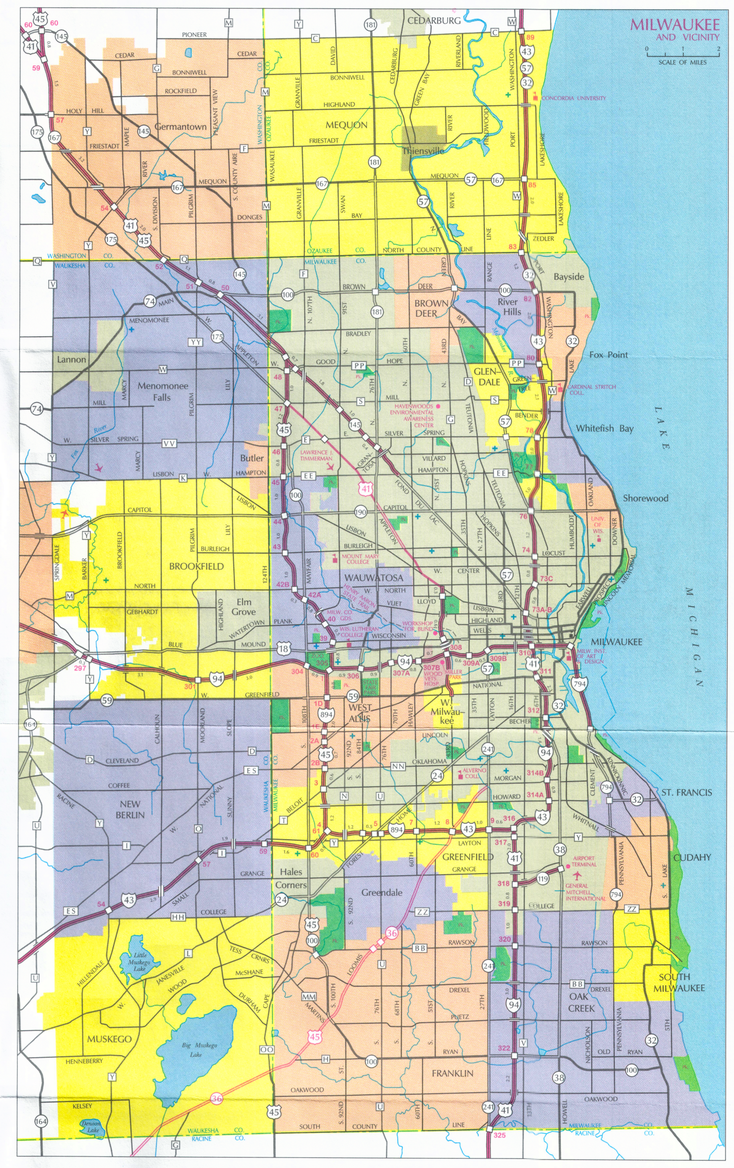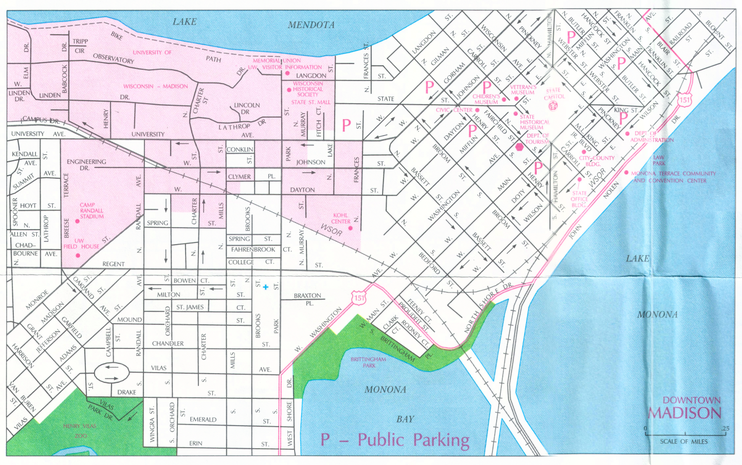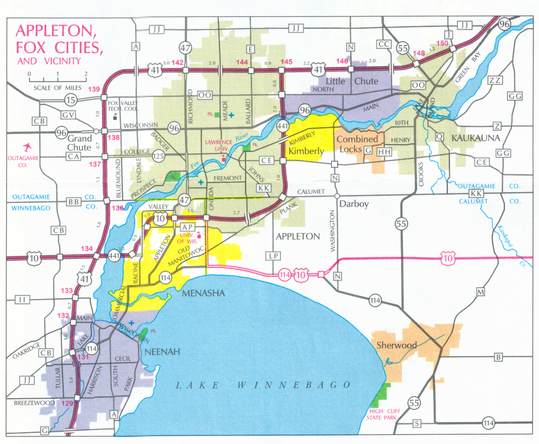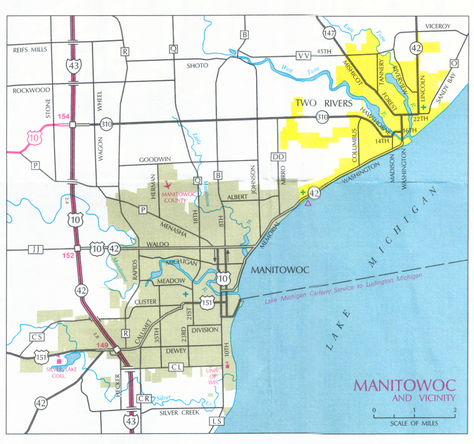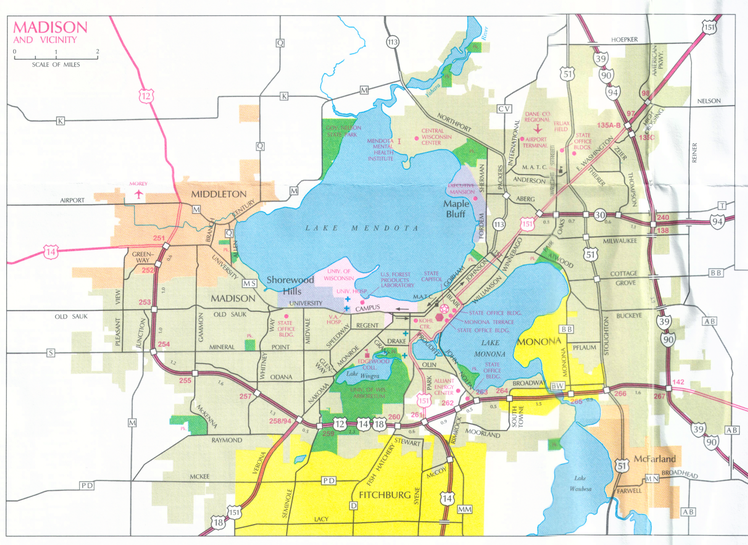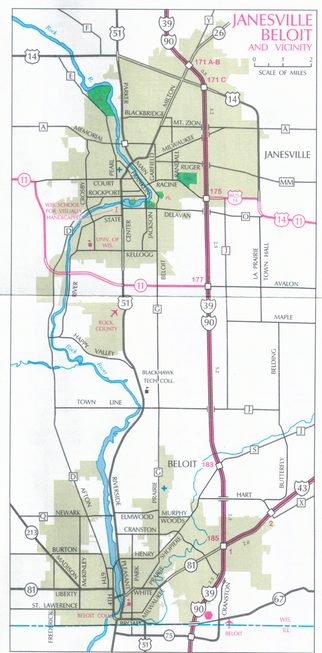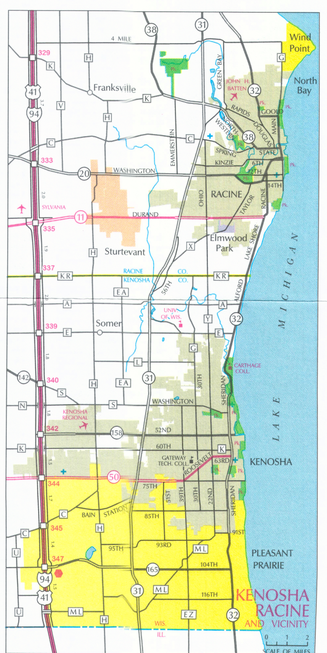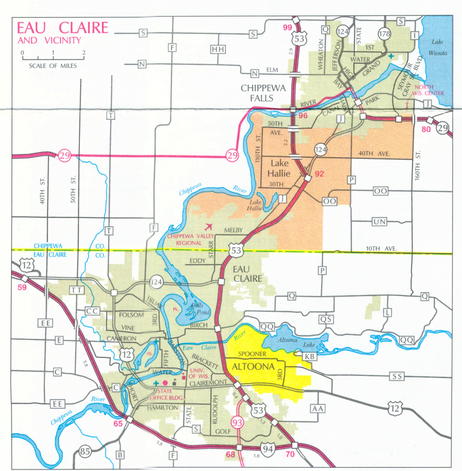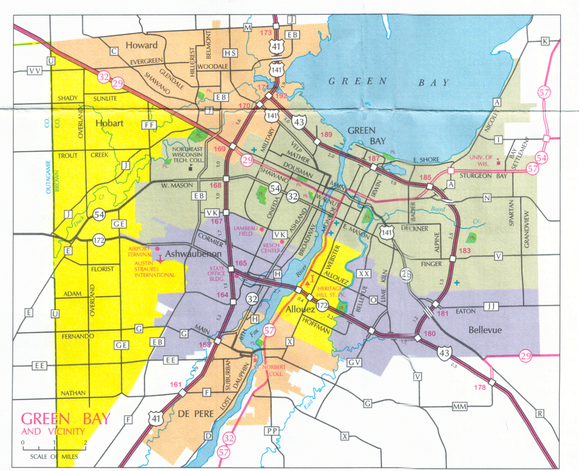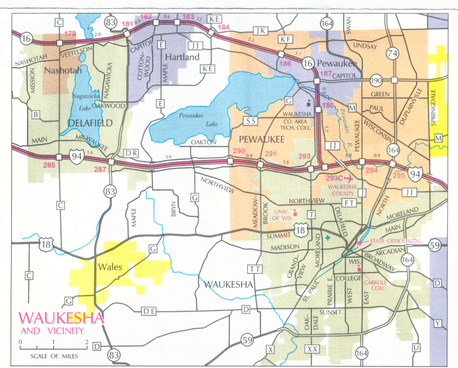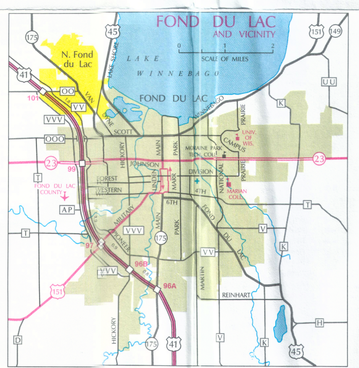
Cover photo: Steve Ceder; Location: Lake Mendota, Madison
All other photos: Courtesy of Wisconsin Department of Tourism
Governor's photo: Michael Kienitz; Location: Milwaukee Art Museum
Cartography: WisDOT Surveying & Mapping
First fish photo: Kevin J. Peiffer
Printed on recycled paper