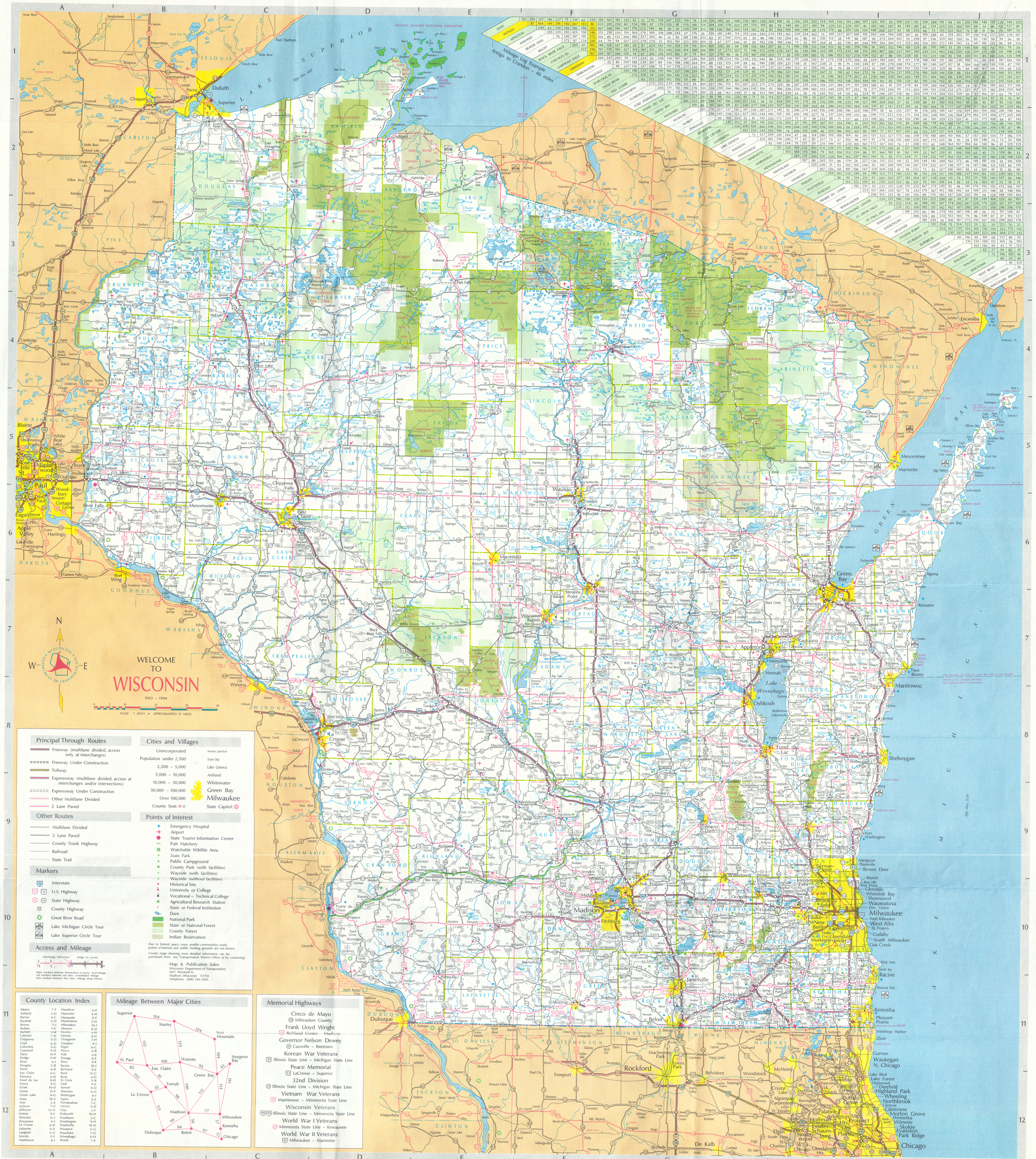
Mileage Log Example
Antigo to Crandon – 46 miles
WELCOME TO WISCONSIN
1993 – 1994
SCALE : 1 INCH = APPROXIMATELY 13 MILES
Principal Through Routes
Freeway (multilane divided, access only at interchanges)
Freeway Under Construction
Tollway
Expressway (multilane divided, access at interchanges and/or intersections)
Expressway Under Construction
Other Multilane Divided
2 Lane Paved
Other Routes
Multilane Divided
2 Lane Paved
County Trunk Highway
Railroad
State Trail
Markers
Interstate
U.S. Highway
State Highway
County Highway
Great River Road
Lake Michigan Circle Tour
Lake Superior Circle Tour
Access and Mileage
interchange (full access)
bridge (no access)
black numbers between intersections or towns: local mileage
red numbers between red stars: consolidated mileage
blue numbers between blue stars: mileage along freeway
Cities and Villages
Unincorporated
Population under 2,500
2,500 – 5,000
5,000 – 10,000
10,000 – 30,000
30,000 – 100,000
Over 100,000
County Seat:
Moose Junction
Sister Bay
Lake Geneva
Ashland
Whitewater
Green Bay
Milwaukee
State Capitol:
Points of Interest
Emergency Hospital
Airport
State Tourist Information Center
Fish Hatchery
Watchable Wildlife Area
State Park
Public Campground
County Park (with facilities)
Wayside (with facilities)
Wayside (without facilities)
Historical Site
University or College
Vocational – Technical College
Agricultural Research Station
State or Federal Institution
Dam
National Park
State or National Forest
County Forest
Indian Reservation
Due to limited space many smaller communities, roads, points of interest, and public hunting grounds are not shown.
County maps showing more detailed information can be purchased from any Transportation District Office or by contacting:
Map & Publication Sales
Wisconsin Department of Transportation
3617 Pierstorff St.
Madison, Wisconsin 53704
Telephone: (608) 246-3265
County Location Index
Mileage Between Major Cities
Superior 104 Hurley 129 Iron Mountain
St. Paul 100 Wausau 93 Sturgeon Bay
82 Eau Claire 43
153 81 Green Bay 141
Tomah 42 140 114
La Crosse 122
121 98 Madison 77
95 50 37
Dubuque 94 Beloit 97 57
Milwaukee
Kenosha
Chicago
Memorial Highways
Cinco de Mayo
Milwaukee County
Frank Lloyd Wright
Richland Center – Madison
Governor Nelson Dewey
Cassville – Beetown
Korean War Veterans
Illinois State Line – Michigan State Line
Peace Memorial
La Crosse – Superior
32nd Division
Illinois State Line – Michigan State Line
Vietnam War Veterans
Manitowoc – Minnesota State Line
Wisconsin Veterans
Illinois State Line – Minnesota State Line
World War I Veterans
Minnesota State Line – Kewaunee
World War II Veterans
Milwaukee – Marinette
Index to Incorporated Cities and Villages
Indicates location of general hospital where first aid and medical attention are available
Names printed in Red are County Seats
Population – 1990 Census
Wisconsin Population – 4,891,769
Area in Square Miles – 56,154

Wisconsin *a state for all seasons*

1993/94 *Official State Highway Map*

Prepared for free distribution. Designed and printed at state expense. Not intended for private promotional use. Wisconsin Department of Transportation.



Governor and Mrs. Tommy Thompson

"Welcome to Wisconsin, a naturally beautiful state in every season. Take time to meet our warm, friendly people, who have so much to share with you. Enjoy our culture and colors, our tranquil lakes and bright city lights, our festivals and family fun! Drive safely as you sample the seasons, and keep coming back!"

Tommy G. Thompson

Tommy G. Thompson

Wisconsin *a state for all seasons*

Wisconsin offers over 2,500 exciting events throughout the state during all seasons. Start with world-famous fishing on Wisconsin's rivers and lakes in spring, thrill to the historic 4th of July Circus parade in Milwaukee in summer, enjoy the tastes of the fall Wattens Cranberry Festival or colorama statewide, and don't miss the world championship snowmobile race at Eagle River in winter. You'll enjoy Wisconsin's friendly people and our unique quality of life during any season.

For free Wisconsin travel literature and events calendars call:

1-800-432-TRIP

Wisconsin *You're Among Friends*

EVENTS! FESTIVALS! FAIRS! EXHIBITIONS! THEATRE! SPORTS!

State Park, Forest & Trail Information

State Parks	Nearest Community	Index	Number of Camping Units	Electricity	Toilets	Showers	Dumping Station	Campsites for Disabled	Picnicking	Swimming	Boating	Picnic Area for Disabled	Concessions	Nature Center	Vistas & Overlooks	Unit of Ice Age	Nature Trails	Hiking	Horse	Snowmobile	Bicycle	Cross-country Skiing
			Camping Information & Facilities														Trails (in miles)					
Amnicon Falls	Poplar	2-C	36		■				■	■			■				0.8	1.0				
Aztalan	Lake Mills	10-G			■					■								2.5				
Big Bay	Bayfield	1-E	55		■		■	■	■				■			■	0.5	5.5		2.0		
Big Foot Beach*	Lake Geneva	11-H	100		■	■		■	■	■			■				0.7	5.3		1.0		4.3
Blue Mound*	Blue Mounds	10-F	78		■		■	■	■			■	■			■	1.8	5.0		1.0		9.0
Bong (Rec. Area)*	Kansasville	11-H	217		■	■	■	■	■	■	■	■			■	■	1.6	14.6	12.8	13.2		14.6
Brunet Island	Cornell	5-D	69	■	■		■	■	■	■	■	■					0.8	5.0				4.0
Buckhorn	Necedah	8-E	7		■				■	■	■	■					3.0	2.2		3.0		2.2
Cadiz Springs (Rec. Area)	Browntown	11-F			■				■	■	■	■					1.0	7.6				7.6
Chippewa Moraine (Rec. Area)	Bloomer	C-5			■									■	■	■		6.5				
Copper Culture	Oconto	6-I			■				■			■										
Copper Falls*	Mellen	2-E	55	■	■		■	■	■			■	■		■		2.0	6.4				13.7
Council Grounds*	Merrill	5-F	55	■	■	■	■	■	■	■	■	■	■				0.8	3.1				3.9
Devils Lake*	Baraboo	9-F	408	■	■	■	■	■	■	■	■	■	■	■	■	■	1.5	17.0				15.5
First Capitol (Belmont Mound)	Belmont	10-E			■				■						■			0.3				
Governor Dodge*	Dodgeville	10-E	267	■	■	■	■	■	■	■	■	■	■		■		2.0	3.5	24.7	15.0		18.1
Governor Nelson*	Madison	10-F			■				■	■	■	■					0.1	4.2				4.2
Harrington Beach*	Belgium	9-I			■				■	■		■	■	■			0.8	1.0		2.0		2.5
Hartman Creek*	Waupaca	7-G	101	■	■	■	■	■	■	■	■	■					1.0	18.4		4.0		10.2
Heritage Hill	Green Bay	7-I			■				■				■									
High Cliff*	Sherwood	7-H	112	■	■	■	■	■	■	■	■	■	■	■	■		2.3	5.2	8.0	5.0		4.2
Hoffman Hills (Rec. Area)	Menomonie	6-C			■				■						■		2.0	8.0				8.0
Interstate*	St. Croix Falls	4-A	85		■	■	■	■	■	■	■	■		■	■	■	1.2	6.7				10.6
Kinnickinnic	River Falls	6-A			■				■	■	■							5.5				5.5
Kohler-Andrae*	Sheboygan	8-I	105	■	■	■	■	■	■		■	■	■	■			1.3	1.8	2.5			1.5
Lake Kegonsa*	Stoughton	10-G	80		■		■	■	■	■	■	■	■				1.4	3.4				8.0
Lake Wissota*	Chippewa Falls	5-D	81	■	■	■	■	■	■	■	■	■			■		1.0	10.3	6.5	4.8		7.5
Merrick	Fountain City	7-C	72	■	■	■	■	■	■	■	■	■	■		■		0.4	2.0				3.0
Mill Bluff	Camp Douglas	8-E	21		■				■	■		■			■	■		0.3				
Mirror Lake*	Lake Delton	9-F	147	■	■	■	■	■	■	■	■	■	■				1.2	1.7				17.8
Natural Bridge	Sauk City	9-F			■				■			■					1.1	2.5		0.7		
Nelson Dewey (Stonefield)	Cassville	11-D	40	■	■	■	■	■	■			■			■		0.2	1.4				
New Glarus Woods	New Glarus	10-F	32		■				■			■					4.4	1.1				
Newport*	Ellison Bay	5-J	16		■				■	■		■					2.0	28.5				23.0
Pattison*	Superior	2-B	59	■	■	■	■	■	■		■	■	■	■	■		2.0	6.2		5.5		4.5
Peninsula*	Fish Creek	5-J	473	■	■	■	■	■	■	■	■	■	■	■	■		2.3	18.0		17.0	5.0	19.0
Perrot*	Trempealeau	8-C	97	■	■	■	■	■	■		■	■		■	■		0.6	6.2				8.5
Pike Lake*	Hartford	9-H	32		■	■	■	■	■			■					0.8	7.1		1.5		7.1
Potawatomi*	Sturgeon Bay	6-I	125	■	■		■	■	■		■	■			■		0.5	6.3		8.3		13.2
Rib Mountain	Wausau	6-F	30		■				■			■	■	■	■		0.6	2.5		1.3		
Roche a Cri	Friendship	8-F	42		■		■	■	■			■			■			3.8				
Rock Island	Washington	4-J	40		■				■		■	■					1.0	9.5		9.5		
Rocky Arbor	Wisconsin Dells	9-F	89	■	■	■	■	■	■			■					1.0					
Tower Hill	Spring Green	10-E	15		■			■	■		■	■			■		0.5	1.5				
Whitefish Dunes*	Sturgeon Bay	6-J			■				■			■		■				12.0				12.0
Wildcat Mountain*	Ontario	8-E	38		■				■			■			■		1.3	2.8	12.5			7.0
Willow River	Burkhardt	5-A	78	■	■	■	■	■	■	■	■	■	■	■			1.6	8.6				8.0
Wyalusing*	Prairie du Chien	10-D	132	■	■	■	■	■	■		■	■	■	■	■		2.1	14.4				6.9
Yellowstone Lake*	Blanchardville	10-F	129	■	■	■	■	■	■	■	■	■	■					4.0		5.0		6.0
State Forests																						
Black River	Black River Falls	7-D	101		■				■	■	■	■				■	3.0	27.0	20.0	46.0		26.0
Brule River	Brule	2-C	40		■				■		■	■					1.7	2.0		31.0		6.7
Flambeau River	Phillips	4-D	60		■		■	■	■	■	■	■					1.0	28.0		44.0		27.0
Governor Knowles	Grantsburg	4-A			■				■		■	■						44.0	15.0	32.5		8.5
Havenwoods	Milwaukee	10-I			■										■		1.0	7.0				2.5
Kettle Moraine (N. Unit)*	Campbellsport	8-H	364	■	■	■	■	■	■	■	■	■	■		■	■	3.8	72.0	39.5	58.0		33.0
Kettle Moraine (S. Unit)*	Eagle	10-H	334	■	■	■	■	■	■		■	■	■				3.8	73.5	46.0	46.3		40.0
N. Highland (American Legion)	Boulder Junction	3-F	896		■		■	■	■	■	■	■			■		6.8	18.5		73.2		50.0
Point Beach*	Two Rivers	7-I	127	■	■	■		■	■	■		■	■	■			1.0	11.0		3.0		11.0
State Trails																						
Ahnapee	Sturgeon Bay- Algoma	6-I																15.3	15.3	15.3		
Bearskin	Minoqua-Heafford Juntion	4-F				■		■										18.0		13.0	18.0	
Buffalo River	Mondovi-Fairchild	6-C																36.4	36.4	36.4		
Chippewa River	Jct. at Chippewa R.-Eau Claire	6-C																20.0		20.0	20.0	
Elroy-Sparta	Elroy-Sparta	8-D	30		■				■		■	■	■					32.5		32.5	32.5	
Gandy Dancer	St. Croix Falls-Danbury	4-B																49.0		49.0		
Glacial Drumlin	Cottage Grove-Waukesha	10-G			■				■									54.0		50.5	54.0	
Great River	Onalaska-Trempealeau	8-C			■													22.5		11.2	22.5	3.0
La Crosse River	Sparta-La Crosse	8-D							■									23.0		23.0	21.0	
Military Ridge	Madison-Dodgeville	10-F			■				■						■			39.6		39.6	39.6	
Pecatonica	Calamine-Belmont	11-E																10.0		10.0		
Red Cedar	Menomonie-Jct. at Chippewa R.	6-C			■				■		■							14.5		2.0	14.5	12.5
Sugar River	New Glarus-Brodhead	10-F			■				■		■	■						23.5		23.5	23.5	
The "400"	Elroy-Reedsburg	8-E																22.0	7.5	22.0	22.0	
Tuscobia	Rice Lake-Park Falls	4-D																75.0	75.0	75.0		
Wild Goose	Fond du Lac-Clyman	9-H																29.6	3.5	34.0	29.6	

* Vehicle admission sticker required year-round
During warm weather, campgrounds sometimes fill to capacity. Contact DNR for campsite reservation information.



State Historical Society Sites

Historical Sites	Nearest Community	Index
Circus World Museum	Baraboo	9-F
Madeline Island Historical Museum	La Pointe	1-E
Wade House/Wesley Jung Carriage Museum	Greenbush	8-I
Old World Wisconsin	Eagle	10-H
Pendarvis	Mineral Point	10-E
Stonefield	Cassville	10-D
Villa Louis	Prairie du Chien	11-D

Watchable Wildlife Areas

Wildlife Areas	Nearest Community	Index
Crex Meadows	Grantsburg	3-A
Horicon Marsh	Horicon	9-H
Sandhill Wildlife Area	Babcock	7-E
Mead Wildlife Area	Milladore	6-F
Navarino Wildlife Area	Shawano	6-H
Buena Vista Grasslands	Plainfield	7-F

State Fish Hatcheries

Fish Hatcheries	Nearest Community	Index
Root River Facility	Racine	10-I
Bayfield Hatchery	Bayfield	1-D
Lake Mills Hatchery	Lake Mills	10-G
Nevin Hatchery	Madison	10-F
Spooner Hatchery	Spooner	3-C
Wild Rose Hatchery	Wild Rose	7-G
Kewaunee River Facility	Kewaunee	7-I
Woodruff Hatchery	Woodruff	3-F

Free admission; day use only; phone ahead for details (608)266-2272. Activities and viewing will vary depending on season, weather, time of day and management activities.

Call **1-800-678-9472** to order *Wisconsin Natural Resources*, Wisconsin's award-winning nature and outdoor recreation magazine. You'll be billed $6.97 for a year's subscription — six colorful issues featuring the wildlife and plants, parks, people and events that delight Wisconsin travelers and residents alike. Don't miss a moment of Wisconsin. Call today!



Wisconsin is a state for all seasons...

You can safely navigate Wisconsin's highways during any season of the year. The Wisconsin Department of Transportation's sophisticated weather tracking and monitoring system and its 1,600 ready-to-roll snowplows help Wisconsin rank second in the nation for fewest work days missed due to winter weather.

Wisconsin's highways have been voted the best maintained in the Midwest. To avoid delays during construction season, find out where construction is taking place and allow extra time. Call 1-800-ROAD-WIS, 414/785-7140 (Milwaukee), or 608/246-7580 (Madison); check detour maps in waysides and rest areas; or listen to your radio or TV. Avoid peak travel hours between 1:00 and 8:00 p.m. Fridays and Sundays. Get into the correct lane early and merge cautiously. Stay alert for surprise slow-downs and speed-ups. Take a scenic alternate route.

If you have an emergency...

Raise your hood, turn on flashers, get off the traveled way, call KWI-0911 on your CB. If you come upon an accident, call the nearest State Patrol office or local emergency number.

For specifics about Wisconsin's safety laws contact these State Patrol offices 24 hours/day:

District #1	Madison	608/246-3220
District #2	Waukesha	414/785-4700
District #3	Fond du Lac	414/929-3700
District #4	Wausau	715/845-1143
District #5	Tomah	608/372-5998
District #6	Eau Claire	715/839-3800
District #7	Spooner	715/635-2141

You can get our number

- **1-800-ROAD WIS (762-3947)**
  Updated road condition report.
  1-414/785-7140 - Milwaukee
  1-608/246-7580 - Madison
- **1-800-242-2514 for:**
  - "On the Road Again" brochure listing some of the larger summer construction zones;
  - Individual weekly construction map;
  - Yearly subscription to weekly construction map service;
  - "Driving your way through a Wisconsin winter" brochure for tips on driving safely on ice or snow-covered roads.
- **1-800-432-TRIP (432-8747)**
  For a scenic alternative route - a free Wisconsin trip planning kit.
- **1-800-261-RENU (261-7368)**
  To renew your Wisconsin vehicle plates using your charge card and touch-tone phone, if your renewal notice says you can.
- **1-800-678-9472**
  To order "*Wisconsin Natural Resources*" magazine.

Wisconsin buckles up

Wisconsin wants you to get to your destination safely. We require all adults to use seat belts. All children up to age 4 must be in a child safety seat. A law enforcement official may stop you if your child under 8 is not buckled up or in a safety seat.

Wisconsin promotes responsible driving

Choose a designated driver if you drink. If you refuse a breath test, you could lose your license for a year. You will lose your license on the spot if you are arrested for drunk driving. You may be arrested if you are under 19 and you drink and drive. Wisconsin's drunk driving laws apply to highways and waterways.

Wisconsin allows turns on red

Unless otherwise posted, Wisconsin allows right turns on red and left turns on red from a one-way onto a one-way street on which traffic travels to the left. Stop first and check for vehicles, pedestrians and bicycles.

Drive at safe speeds

Wisconsin's speed limit is absolute. Watch for signs. Law enforcement officers use moving radar, undetectable speed computers, aircraft, motorcycles, and marked and unmarked cars. Conviction records are forwarded to home states. Ask a passenger to help you check your speedometer: At 55 mph you will cover 1 mile in about 65 seconds; at 65 mph you will cover 1 mile in 55 seconds.

Stop for school buses

Wisconsin's school bus laws protect our hope for the future - our children. If a school bus has flashing red lights and has stopped, you must stop 20 feet in front or in back of the bus unless you're on a divided highway. Don't move until the bus does. Watch for children.

Watch for bikes and cycles

In Wisconsin, motorcyclists and moped riders have equal rights on the road. Despite their small size, cyclists have the right to the whole lane. Maintain the same distance as required for a larger vehicle. Watch for cyclists and bikers when turning.

For a safe and comfortable trip...

Get a trip check before you leave home. Check your tires, brakes, exhaust system, battery, heater, defroster, wiper blades, washer fluid, emergency signals, and headlights.

Stop at our waysides or rest areas to refresh yourself and keep alert. Check for the ▲ symbol on the map to find the nearest location. Re-energize yourself and recycle your trash in the bins provided.

Corridors 2020 connects the state

The road construction you may witness in Wisconsin is building links to the 21st century. The Wisconsin Department of Transportation is implementing Corridors 2020 - a long-range blueprint to upgrade 3,400 miles of roadways into superior quality highways designed to give Wisconsin manufacturing, business, agriculture, and tourism a competitive edge and to improve mobility and safety for our citizens and visitors.

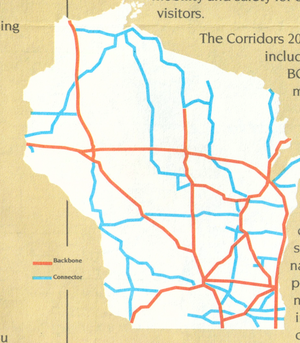

The Corridors 2020 network includes a BACKBONE system of multilane divided highways connecting all regions and major economic activity centers in the state to the national transportation network. It also includes high quality CONNECTORS directly linking other significant economic centers to the Backbone system.
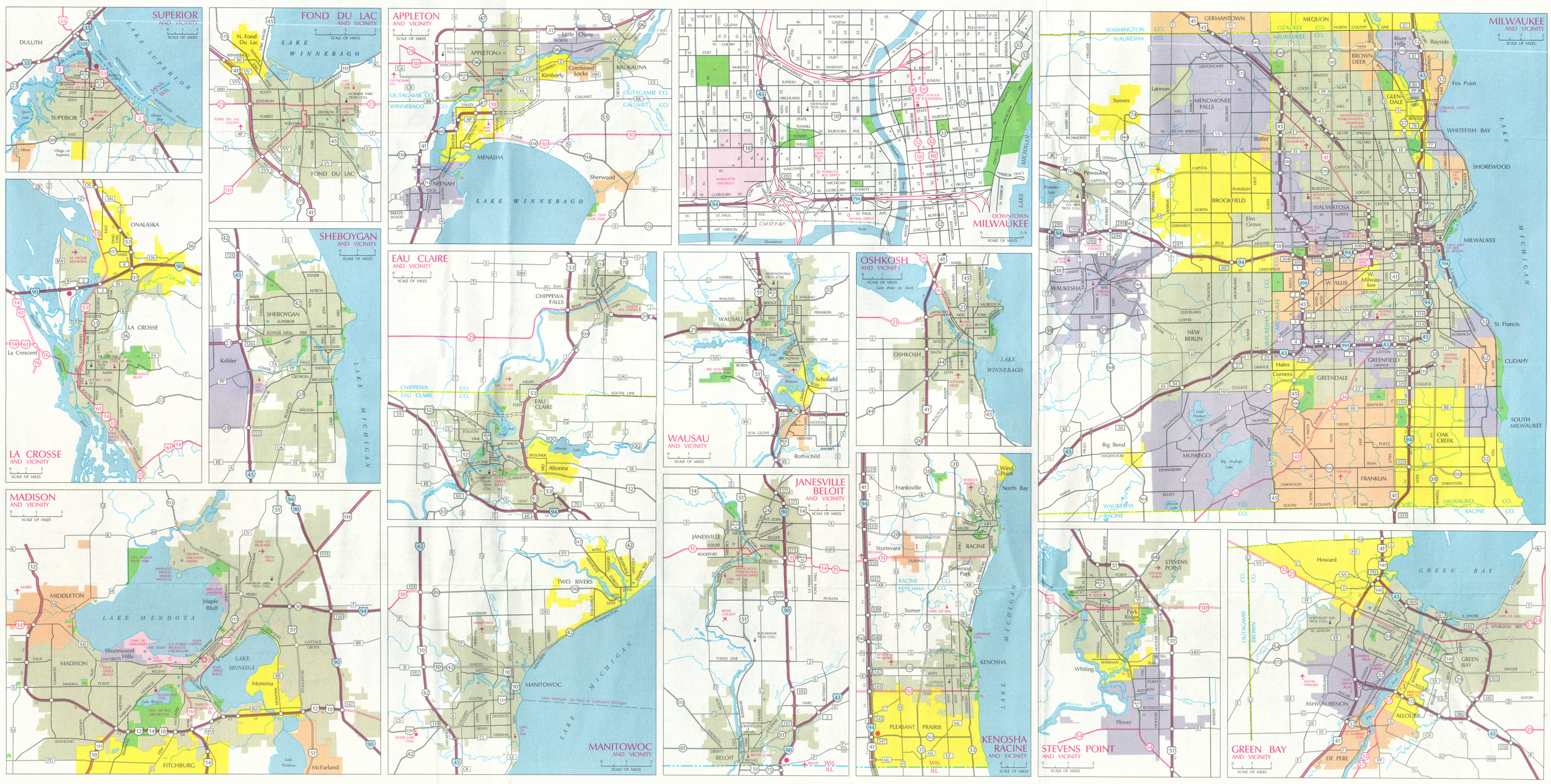
Printed on recycled paper.