

Official State Highway Map
Designed and printed at state expense
Prepared for free distribution
Not intended for private promotional use
DEPARTMENT OF TRANSPORTATION

WISCONSIN



Tommy & Thompson
"Welcome to Wisconsin, a state for all seasons. Any time of year, our state is a combination of paradise and playgrounds rolled into one. With this map, you'll discover areas of quiet refuge and exciting adventure that make Wisconsin a memorable place to live and visit. We wish you a safe journey!"

Discover Wisconsin!
COME HOME AND
To order
Wisconsin Natural Resources magazine call 1-800-678-9472 and we'll bill your subscription. Wisconsin Natural Resources magazine includes that Wisconsin Traveler, the attractive newsletter that provides an overview of current events in Wisconsin. CALL FOR A FREE WISCONSIN PLANNING KIT 1-800-432-TRIP

Wisconsin
Your Among Friends

Wisconsin Traveler is sponsored by Wisconsin Traveler Development Corporation. The historical and scenic information is provided by the Wisconsin Department of Transportation.

STATE PARK, FOREST AND TRAIL INFORMATION

Facilities available to handicapped persons
Vehicle admission sticker required year-round

STATE PARKS	NEAREST COMMUNITY	INDEX	Number of Camping Units	CAMPING INFORMATION	GEN.	FACILITIES PROVIDED	TRAILS (in miles)
AMNICON FALLS *	Poplar	2-C	36	P	P		8 1.0
AZTALAN	Lake Mills	10-G					2.5
BELMONT MOUND	Belmont	10-E					3
BIG BAY	Bayfield	1-E	53	P	P		4.0
BIG FOOT BEACH **	Lake Geneva	11-B	100	P	H	P	7 5.3 1.0
BLUE MOUND **	Blue Mounds	10-F	78	P	D	H	18 5.0 1.0
BONG (Rec. Area) **	Kansville	11-1	77	P	D	H	16 14.6 12.8
BRUNET ISLAND *	Cornell	5-D	69	E	P		8 5.0
BUCKHORN *	Necedah	8-E					3.0 2.2 3.0
CADIZ SPRINGS (Rec. Area)	Brownstown	11-F					1.0 7.6
COPPER CULTURE MOUND	Oconto	6-1					
COPPER FALLS *	Medley	2-E	55	E	P		2.0 6.4
COUNCIL GROUNDS **	Merrill	5-F	55	E	P		8 3.1
DEVILS LAKE **	Baraboo	9-F	43	E	P		1.5 17.0
FIRST CAPITOL	Belmont	10-E					
GOVERNOR DODGE **	Dodgeville	10-E	266	E	F		2.0 3.5 24.7
GOVERNOR NELSON **	Madison	10-F					1 4.2
HARRINGTON BEACH **	Belgium	9-1					8 1.0 2.0
HARTMAN CREEK **	Waupaca	7-G	100	F	S		1.0 18.4
HERITAGE HILLS	Green Bay	7-1					
HIGH CLIFF **	Sherwood	7-H	112	E	F		2.3 5.2 8.0
HOFMAN HILLS (Rec. Area)	Menomonie	6-C					8.5
INTERSTATE **	St. Croix Falls	4-A	85	F	S		1.2 6.7
KINNICKINNIC *	River Falls	6-A					2.0
KOHLER-ANDRAE **	Sheboygan	8-1	105	E	F		1.0 1.8 2.5
LAKE KEGONSA **	Stoughton	10-G	80	P	D		1.4 3.4
LAKE KOSCIUSKO **	Chippewa Falls	5-D	81	E	F		1.0 18.1 6.5
MERRICK **	Fountain City	7-C	72	E	P		4 3.0
MILL BLUFF *	Camp Douglas	8-E	21	P	D		1 3
MIRROR LAKE **	Lake Delton	9-F	144	E	F		1.2 17
NATURAL BRIDGE *	Sauk City	9-F					1.1 2.5
NELSON DEWEY (Stonefield) *	Cassville	10-D	31	E	P		2 1.4
NEW GLARUS WOODS *	New Glarus	10-F	18	P	P		4.4 1.1
NEWPORT **	Ellison Bay	5-J	16	P	P		2.0 28.5
OLD WADE HOUSE	Symouth	8-1					
PATTISON **	Superior	2-B	59	E	F		2.0 6.2 5.5
PENNINGTON **	Fish Creek	5-1	473	E	F		3 20.0 17.0
PERROT **	Trempealeau	8-C	97	E	F		6 6.2
PIKE LAKE **	Hartford	9-H	32	F	S		8 7.1 1.5
POTAWATOMI **	Sturgeon Bay	6-1	125	E	P		5 6.3 8.3
RIB MOUNTAIN	Wausau	6-F	30	P	P		6 2.5 1.3
ROCHE A CRI	Friendship	8-F	42	P	D		1 3.8
ROCK ISLAND	Washington	4-1	40	P	P		1 1.0
ROCKY MOUNTAIN	Wisconsin Dells	8-F	89	E	F		1 1.0
TOWER HILL *	Spring Green	10-E	15	P	H		5 1.5
WHITEFISH DUNES +	Sturgeon Bay	5-J					12.0
WILDCAT MOUNTAIN **	Ontario	8-E	38	P	P		1.3 2.8 12.5
WILLOW RIVER *	Burkhardt	5-A	78	E	F		1.6 8.6
WYALUSING **	Prairie du Chien	10-D	132	E	P		2.1 14.4
YELLOWSTONE LAKE **	Blanchardville	10-F	129	E	P		4.0 6.0

STATE FORESTS	NEAREST COMMUNITY	INDEX	Area (Acres)	Area (Sq. Miles)
BLACK RIVER *	Black River Falls	7-D	101	3.0
BRULE RIVER	Brule	2-C	40	1.7
FLAMBEAU RIVER *	Phillips	4-D	60	1.0
GOVERNOR KNOWLES *	Grantsburg	4-A		1.0
LAKEWOODS *	Cambellport	10-1	358	1.3
KETTLE MOORAIN-N. UNIT +	Eagle	10-H	298	3.8
KETTLE MOORAIN-S. UNIT +	Eagle	10-H	298	3.8
N. HIGHLAND (Amer. Legion)	Boulder Junction	3-F	896	6.8
POINT BEACH **	Two Rivers	7-J	127	1.0

STATE TRAILS	NEAREST COMMUNITY	INDEX	Length (mi)	Surface
SHNAPPEE	Sturgeon Bay - Algoma	6-J		15.3
BEARSKIN	Mnongovi - Hefford Junction	4-F		18.0
BUFFALO RIVER	Mondovi - Fairchild	6-C		36.4
ELROY - SPARTA	Elroy - Sparta	8-D	30	32.5
GLACIAL DRUMLIN	Cottage Grove - Waukesha	10-G		54.0
GREAT RIVER	Onalaska - Trempealeau	8-C		22.5
LA CROSSE RIVER	Sparta - LaCrosse	8-D		21.0
MILITARY RIDGE	Madison - Dodgeville	10-F		39.6
PECATONICA	Calumet - Belmont	11-E		10.0
RED CEDAR	Menomonie - Jet at Chippewa R.	6-C		14.5
SUGAR RIVER	New Glarus - Brodhead	10-F		23.5
TUSCOBIA	Rice Lake - Park Falls	4-D		75.0
WILD GOOSE	Fond du Lac - Clyman	9-H		14.2

During warm weather, campgrounds sometimes fill to capacity. Contact DNR for campsite reservation information.

STATE WATCHEABLE WILDLIFE AREA INFORMATION

WILDLIFE AREAS	NEAREST COMMUNITY	INDEX	Area (Acres)	Area (Sq. Miles)
CREX MEADOWS	Grantsburg	3-A		3.0
HORICON MARSH	Horicon	9-H		1.0
SANDHILL WILDLIFE AREA	Babcock	7-E		1.0
MEAD WILDLIFE AREA	Madison	6-F		1.0
NAVARINO WILDLIFE AREA	Shawano	6-H		1.0
BUENA VISTA GRASSLANDS	Plainfield	7-F		1.0

STATE FISH HATCHERY INFORMATION

FISH HATCHERIES	NEAREST COMMUNITY	INDEX	Area (Acres)	Area (Sq. Miles)
ROOT RIVER FACILITY	Racine	10-1		1.0
BAYFIELD HATCHERY	Bayfield	1-D		1.0
LAKE MILLS HATCHERY	Lake Mills	10-G		1.0
NEVIN HATCHERY	Madison	10-F		1.0
SPOONER HATCHERY	Spooner	3-C		1.0
WILD ROSE HATCHERY	Wild Rose	7-G		1.0
KEWAUNEE RIVER FACILITY	Kewaunee	7-1		1.0
WOODRUFF HATCHERY	Woodruff	3-F		1.0

Free Admission; Day Use Only; Please Ahead for Details (608) 266-2272. Activities and viewing will vary depending on season, weather, time of day and management activities.

STATE HISTORICAL SOCIETY SITE INFORMATION

HISTORICAL SITES	NEAREST COMMUNITY	INDEX
CIRCUS WORLD MUSEUM	Baraboo	9-F
MADELINE L. HIST. MUSEUM	La Pointe	1-D
OLD WADE HOUSE	Greenbush	8-1
OLD WORLD WISCONSIN	Eagle	10-H
PENDARVIS	Mineral Point	10-E
STONEFIELD	Cassville	10-D
VILLA LOUIS	Prairie du Chien	10-D

STATE HIGHWAY INFORMATION

DISTRICT	NEAREST COMMUNITY	INDEX
DISTRICT 1 - MADISON	Madison	608/246-3800
DISTRICT 2 - WAUKESHA	Waukesha	414/548-5902
DISTRICT 3 - GREEN BAY	Green Bay	414/492-5666
DISTRICT 4 - WISCONSIN RAPIDS	Wisconsin Rapids	715/421-8300
DISTRICT 5 - LA CROSSE	La Crosse	608/765-9022
DISTRICT 6 - EAU CLAIRE	Eau Claire	715/836-2891
DISTRICT 7 - RHINELANDER	Rhineland	715/342-3490
DISTRICT 8 - SUPERIOR	Superior	715/392-7925

In case of emergency, call (KWI 911) channel 9 on your CB.




Spectacular Sunset on Lake Michigan, Racine




Auto Ferry, Bayfield



Peaceful Road, Madison to Dodgeville



Lure of the Mighty Muskie, Minocqua



Wyalusing State Park, Prairie du Chien



Tranquility on a Rustic Road




Bicycling through time, Elroy - Sparta Trail




Summer Festival, Milwaukee




MacKenzie Environmental Center, near Boylston



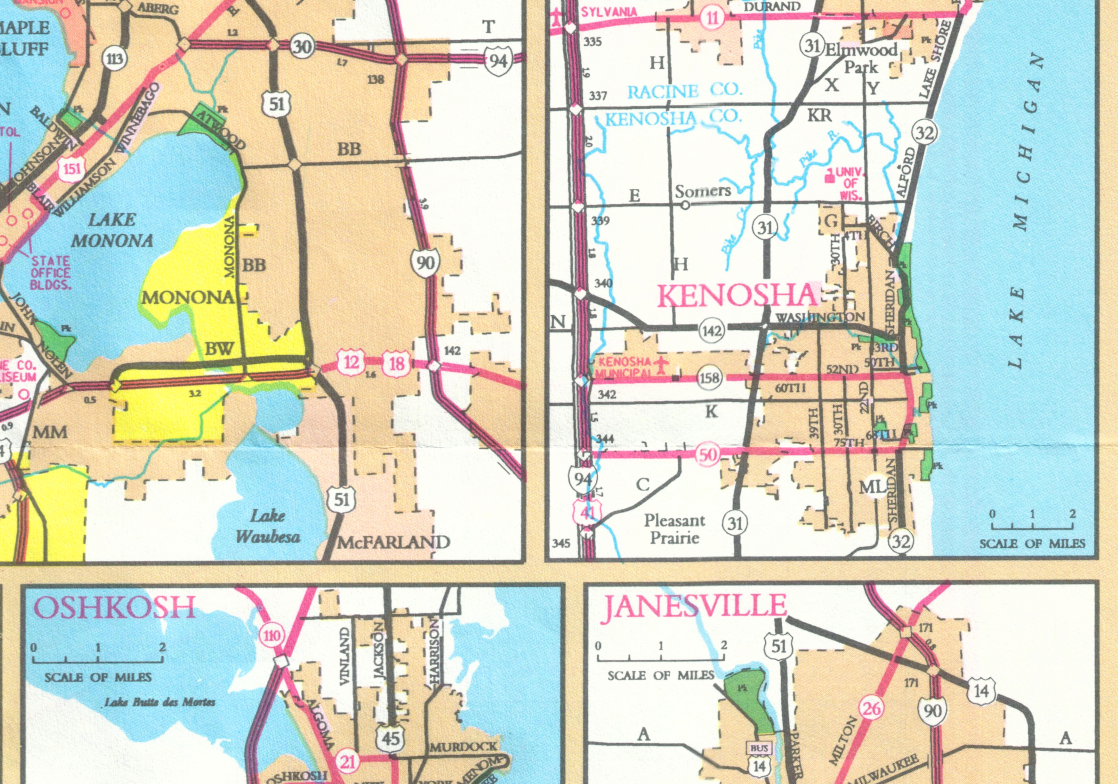
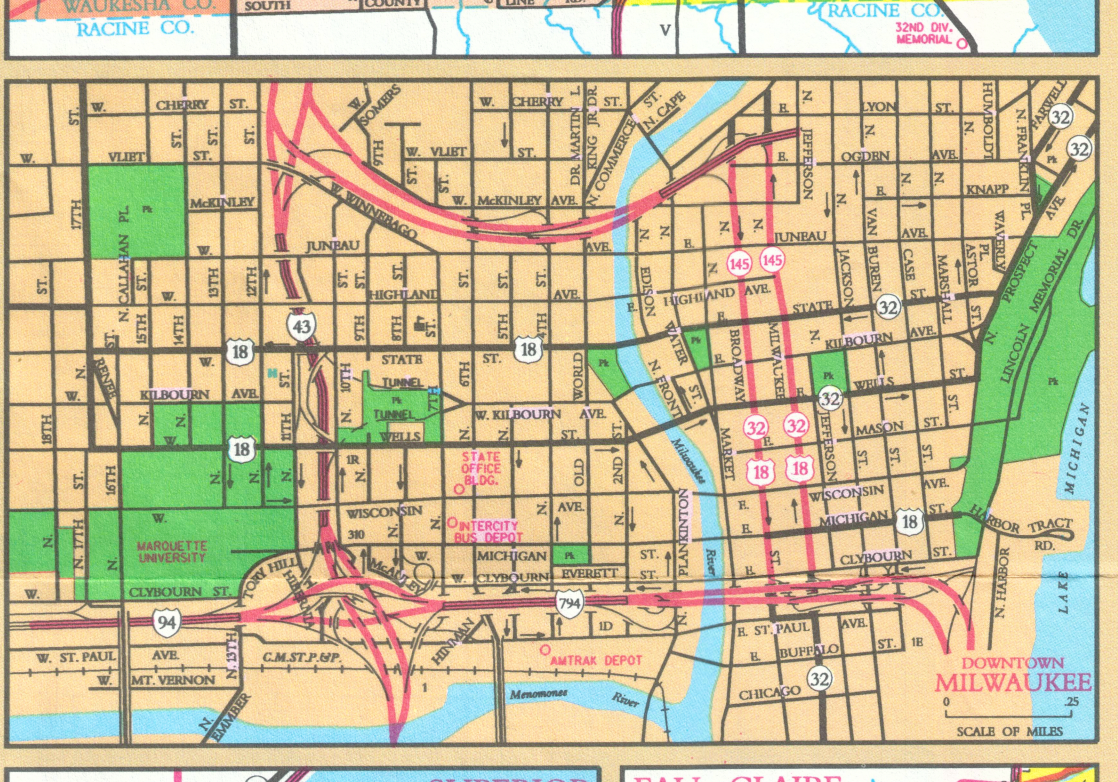
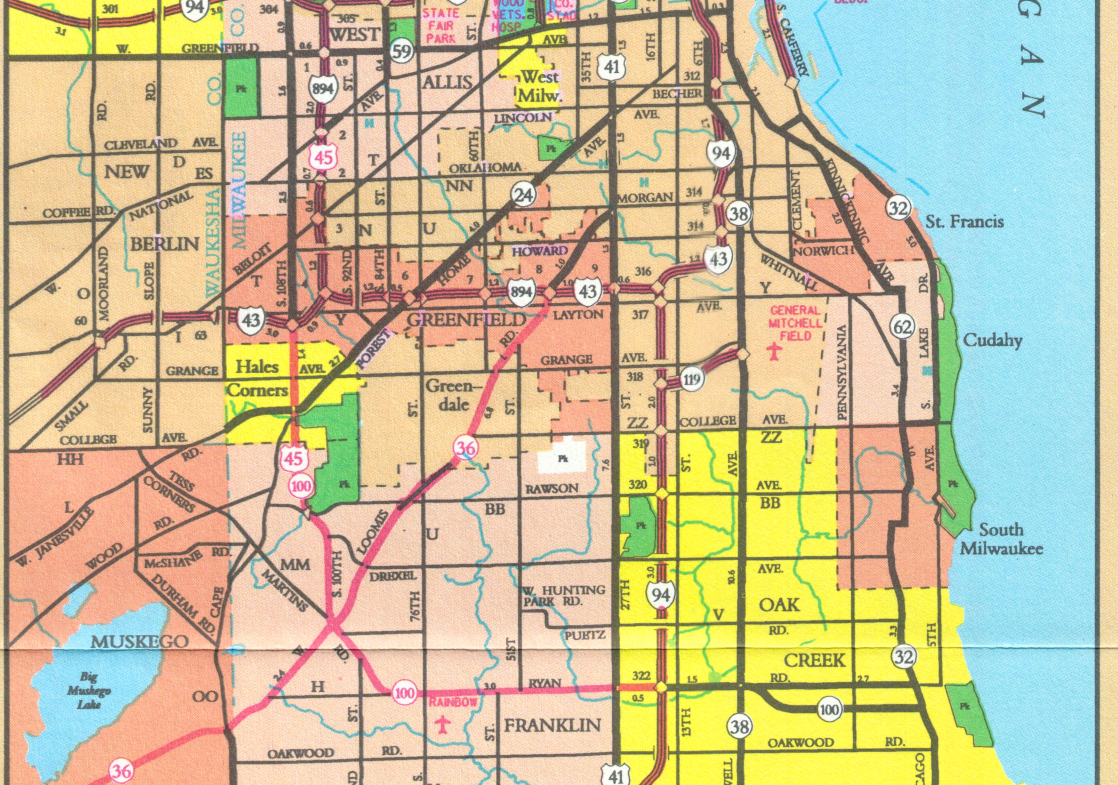
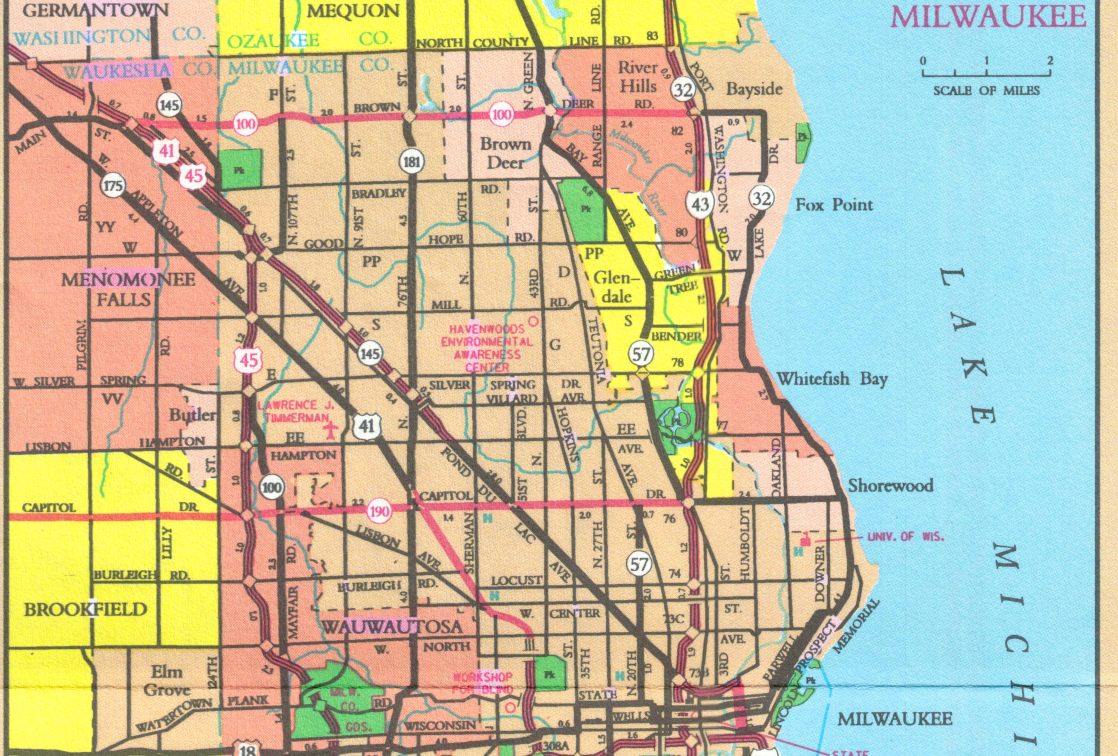
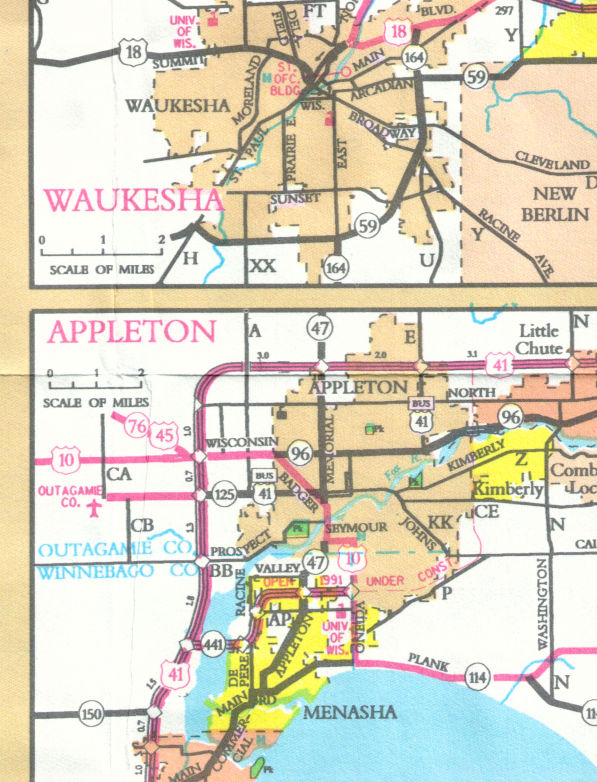
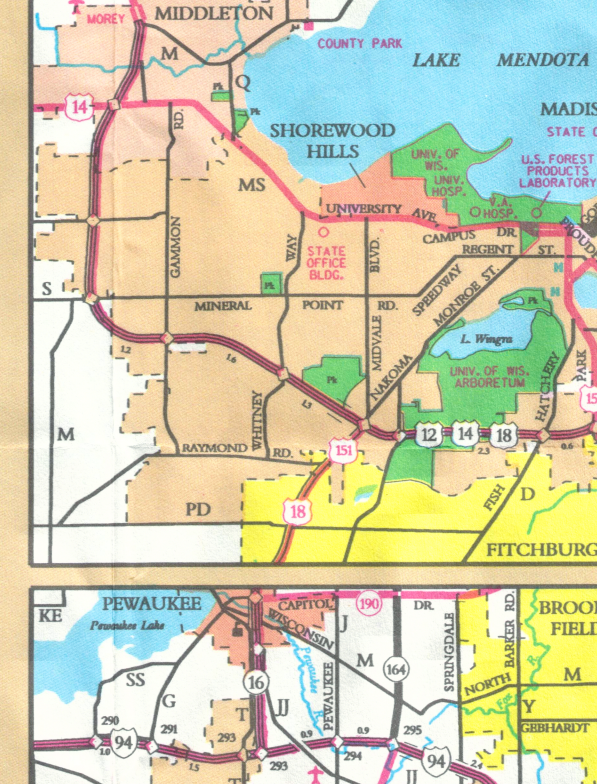
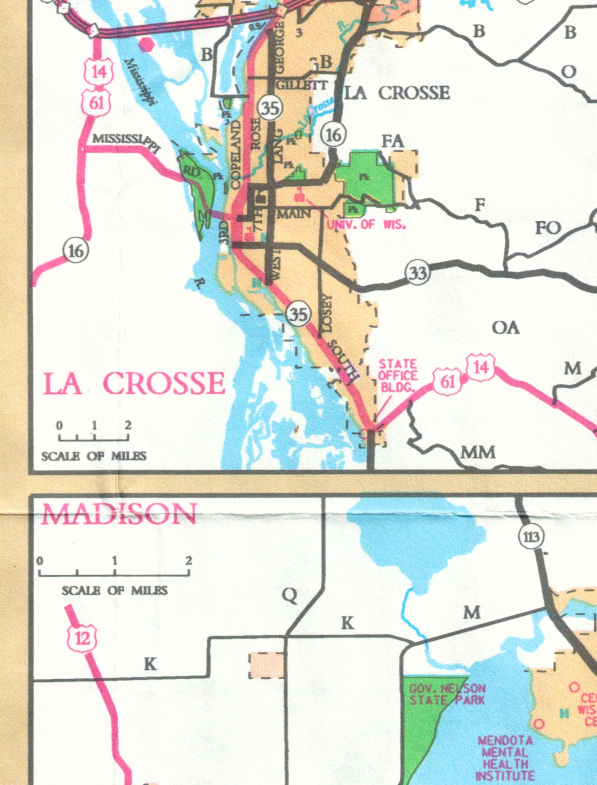
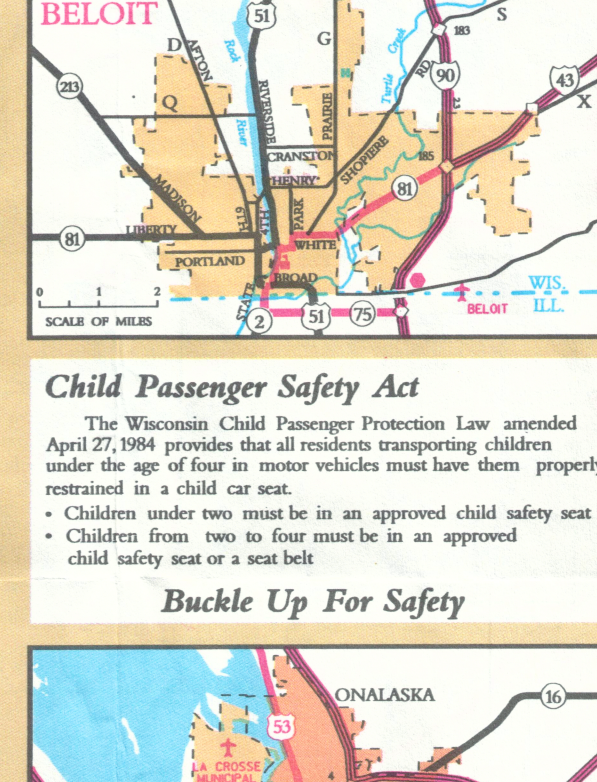
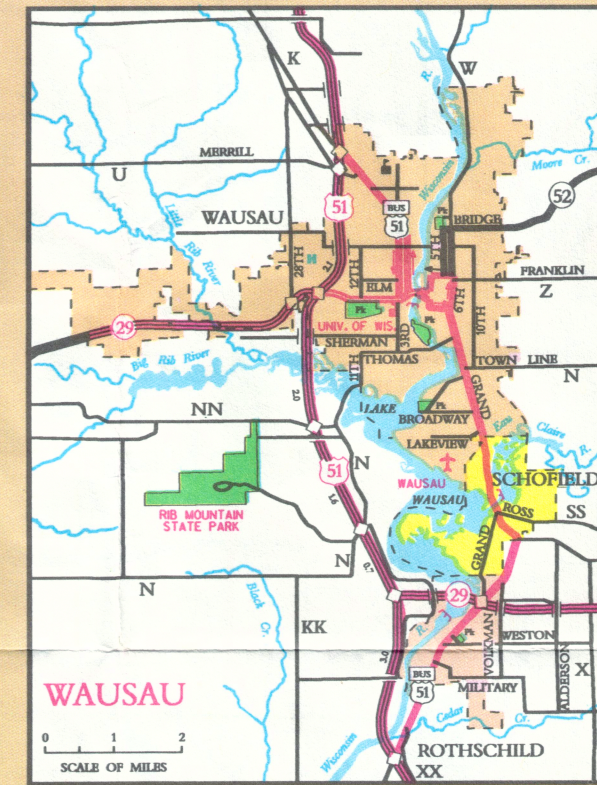
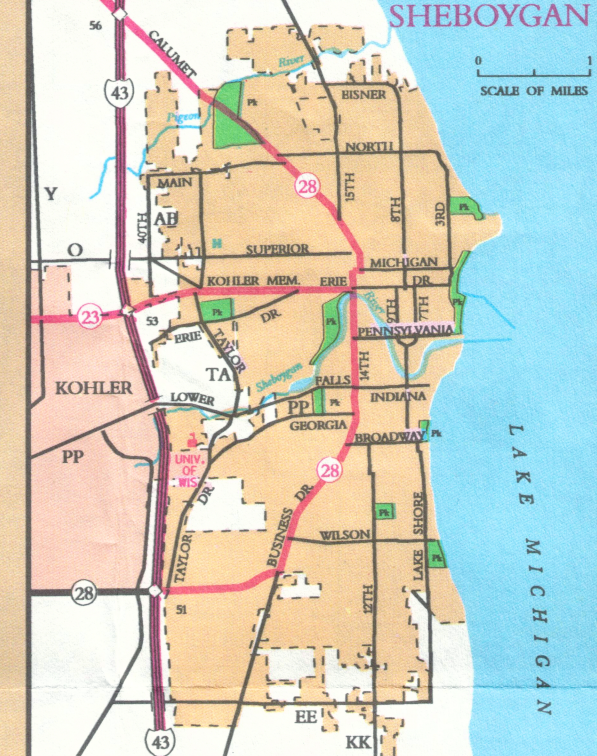
Chippewa Reflections



Natural History, Spooner Fish Hatchery



In a Championship Tradition, Madison



A Welcome Rest, Horicon Wildlife Refuge



Cooking Up Fond Memories, Door County