COUNTY LOCATION INDEX

Adams	7-F	Marathon	6-F
Ashland	3-D	Marinette	4-H
Barron	4-C	Marquette	8-F
Bayfield	2-D	Menominee	5-H
Brown	7-I	Milwaukee	10-I
Buffalo	7-C	Monroe	8-D
Burnett	3-B	Oconto	5-H
Calumet	7-H	Oneida	4-G
Chippewa	5-D	Outagamie	6-H
Clark	6-D	Ozaukee	9-I
Columbia	9-G	Pepin	6-C
Crawford	9-D	Pierce	6-B
Dane	10-F	Polk	4-B
Dodge	9-H	Portage	6-G
Door	6-I	Price	4-E
Douglas	2-C	Racine	10-I
Dunn	6-B	Richland	9-E
Eau Claire	6-C	Rock	11-G
Florence	4-H	Rusk	4-D
Fond du Lac	8-H	St. Croix	5-B
Forest	4-G	Sauk	9-F
Grant	10-D	Sawyer	4-D
Green	11-F	Shawano	6-G
Green Lake	8-G	Sheboygan	8-I
Iowa	10-E	Taylor	5-E
Iron	2-G	Trempealeau	7-C
Jackson	7-D	Vernon	9-D
Jefferson	10-H	Vilas	3-G
Juneau	8-E	Walworth	12-H
Kenosha	11-I	Washburn	3-C
Kewaunee	6-I	Washington	9-H
Lacrosse	8-C	Waukesha	10-H
Lafayette	11-E	Waupaca	6-G
Langlade	5-G	Waushara	7-G
Lincoln	4-F	Winnebago	8-H
Manitowoc	8-I	Wood	6-E

INDEX TO INCORPORATED VILLAGES AND CITIES

Names printed in **Red** are County Seats

Population(1980 census)

H Indicates location of general hospital where first aid and medical attention are available.

Wisconsin population — 4,705,521

Area in Square Miles—56,154

A
Abbotsford, 1,901 ..... 5-E
Adams, 1,744 ..... 8-F
Adell, 545 ..... 8-I
Albany, 1,051 ..... 11-F
H Algoma, 3,656 ..... 6-J
Alma, 876 ..... 7-B
Alma Center, 454 ..... 7-D
Almena, 526, ... 4-B
Almond, 477 ..... 7-F
Altoona, 4,393 ..... 6-C
H Amery, 2,404 ..... 5-B
Amherst, 701 ..... 7-G
Amherst Jct, 225 ..... 7-G
Antigo, 8,253 ..... 5-F
Appleton, 59,032 ..... 7-H
H Arcadia, 2,109 ..... 7-C
Arena, 451 ..... 10-F
Argyle, 720 ..... 11-F
Arlington, 440 ..... 9-G
Arpin, 361 ..... 6-E
H Ashland, 8,116 ..... 2-D
Ashwaubenon, 14,486 ..... 7-H
Athens, 981 ..... 5-E
Auburndale, 641 ..... 6-F
Augusta, 1,560 ..... 6-D
Avoca, 505 ..... 9-E

B
Bagley, 317 ..... 10-D
H Baldwin, 1,620 ..... 5-B
Balsam Lake, 749 ..... 4-B
Bangor, 1,012 ..... 8-D
H Baraboo, 8,081 ..... 9-F
Barneveld, 579 ..... 10-F
H Barron, 2,566 ..... 4-C
Bay City, 543 ..... 6-B
Bayfield, 778 ..... 3-D
Bayside, 4,724 ..... 9-I
Bear Creek, 454 ..... 6-H
H Beaver Dam, 14,149 ..... 9-G
Belgium, 892 ..... 9-I
Bell Center, 124 ..... 9-D
Belleville, 1,302 ..... 10-F
Bellevue, 826 ..... 10-E
H Beloit, 35,207 ..... 11-G
Benton, 983 ..... 11-E
Berlin, 5,478 ..... 8-G
Big Bend, 1,345 ..... 10-H
Big Falls, 107 ..... 6-G
Birchwood, 437 ..... 4-C
Birnamwood, 668 ..... 6-G
Biron, 686 ..... 7-F
Black Creek, 1,097 ..... 7-H
Black Earth, 1,145 ..... 10-F
H Black River Falls, 3,434 ..... 7-D
Blair, 1,142 ..... 6-C
Blanchardville, 803 ..... 10-F
Bloomer, 3,616 ..... 5-C
Bloomington, 743 ..... 10-D
Blue Mounds, 397 ..... 10-F
Blue River, 412 ..... 9-E
Bloto, 161 ..... 3-E
Bondurel, 1,160 ..... 6-H
Boscobel, 2,662 ..... 10-D
Bowler, 339 ..... 6-G
Boyceville, 862 ..... 5-B
Boyd, 660 ..... 5-D
Brandon, 862 ..... 8-G
Brillion, 2,907 ..... 7-I
Brodhead, 3,153 ..... 11-G
Brokaw, 256 ..... 5-F
H Brookfield, 34,035 ..... 10-I
Brooklyn, 627 ..... 10-G
Brown Deer, 12,321 ..... 9-I
Brownsville, 433 ..... 8-H
Brownsville, 284 ..... 11-F
Bruce, 905 ..... 4-D
Buffalo, 894 ..... 7-C
H Burlington, 8,385 ..... 11-H
Butler, 2,059 ..... 10-I
Butternut, 439 ..... 3-E
C
Cable, 227 ..... 3-D
Cadott, 1,247 ..... 5-D
Cambria, 650 ..... 9-G
Cambridge, 844 ..... 10-G
Cameron, 1,115 ..... 4-C
Campbellsport, 1,740 ..... 9-H
Camp Douglas, 559 ..... 8-E
Cascade, 615 ..... 8-I
Casco, 484 ..... 6-I
Cashton, 827 ..... 8-D
Cassville, 1,270 ..... 10-D
Catawba, 206 ..... 4-E
Cazenovia, 259 ..... 9-E
Cecil, 445 ..... 6-H
Cedarburg, 9,005 ..... 9-I
Cedar Grove, 1,420 ..... 9-I
Centuria, 711 ..... 4-B
Chaseburg, 279 ..... 9-D
Chenequa, 532 ..... 10-H
Chetek, 1,901 ..... 5-C
H Chilton, 2,965 ..... 8-H
H Chippewa Falls, 12,270 ..... 5-C
Clayton, 425 ..... 5-B
Clear Lake, 899 ..... 5-B
Cleveland, 1,270 ..... 8-I
Clinton, 1,751 ..... 11-G
H Clintonville, 4,567 ..... 6-G
Clyman, 317 ..... 9-H
Cobb, 409 ..... 10-E
Cochrane, 512 ..... 7-C
Colby, 1,496 ..... 6-E
Coleman, 852 ..... 5-I
Colfax, 1,149 ..... 6-C
Coloma, 367 ..... 6-F
H Columbus, 4,049 ..... 9-G
Combined Locks, 3,673 ..... 7-H
Conrath, 86 ..... 5-D
Coon Valley, 758 ..... 8-D
Cornell, 1,853 ..... 5-D
Cottage Grove, 686 ..... 10-G
Couderay, 114 ..... 6-J
Crandon, 1,969 ..... 4-G
Crivitz, 1,041 ..... 6-J
Cross Plains, 2,156 ..... 10-F
H Cuba City, 2,129 ..... 11-E
H Cudahy, 19,547 ..... 10-I
H Cumberland, 1,983 ..... 4-B
Curtiss, 127 ..... 5-E
D
Dale, 477 ..... 5-C
Dallas, 694 ..... 9-F
Darien, 1,152 ..... 11-H
H Darlington, 2,300 ..... 11-E
Deerfield, 1,466 ..... 10-G
Deer Park, 252 ..... 5-B
De Forest, 5,347 ..... 9-G
Delafield, 4,080 ..... 10-H
Delavan, 5,684 ..... 11-H
Denmark, 1,475 ..... 7-I
De Pere, 14,892 ..... 7-I
De Soto, 319 ..... 9-D
Dickeyville, 1,156 ..... 11-E
H Dodgeville, 3,458 ..... 10-E
Dorchester, 613 ..... 5-E
Dousman, 1,153 ..... 10-H
Downing, 242 ..... 5-C
Doylestown, 294 ..... 9-G
Dresser, 670 ..... 4-A
H Durand, 2,047 ..... 6-B
E
Eagle, 1,008 ..... 10-H
H Eagle River, 1,326 ..... 3-G
Earlham, 371 ..... 10-D
East Troy, 2,385 ..... 10-H
H Eau Claire, 51,509 ..... 6-C
Eden, 534 ..... 8-H
Edgar, 1,491 ..... 5-E
H Edgerton, 4,335 ..... 10-G
Egg Harbor, 238 ..... 5-J
Eland, 250 ..... 6-G
Elderon, 191 ..... 6-G
Elkhart Lake, 1,054 ..... 8-I
H Elkhorn, 4,606 ..... 11-H
Elk Mound, 737 ..... 6-C
Elkton, 143 ..... 6-B
Elm Grove, 6,735 ..... 10-I
Elmwood, 855 ..... 5-B
Elmwood Park, 483 ..... 11-I
Elroy, 1,504 ..... 8-E
Embarrass, 496 ..... 6-H
Endeavor, 335 ..... 8-F
Ephraim, 319 ..... 5-J
Erin, 482 ..... 7-D
Evansville, 2,835 ..... 10-G
Exeland, 219 ..... 4-D
F
Fairchild, 577 ..... 6-D
Fairwater, 310 ..... 8-G
Fall Creek, 1,148 ..... 6-D
Fall River, 850 ..... 9-H
Fennimore, 2,212 ..... 10-D
Fenwood, 166 ..... 5-E
Ferryville, 227 ..... 9-D
Florence (Mem'l incorp.) 5-H
H Fond du Lac, 35, 863 ..... 8-H
Fontana, 1,764 ..... 11-I
Footville, 794 ..... 11-G
H Ft. Atkinson, 9,785 ..... 10-G
Forestville, 455 ..... 6-J
Fountain City, 863 ..... 7-C
Fox Lake, 1,373 ..... 9-G
Fox Point, 7,649 ..... 9-I
Francis Creek, 589 ..... 7-I
Franklin, 16,871 ..... 10-I
H Frederic, 1,039 ..... 4-B
Fredonia, 1,152 ..... 8-I
Fremont, 510 ..... 7-G
H Friendship, 744 ..... 8-F
Friesland, 267 ..... 8-G
G
Galesville, 1,239 ..... 7-C
Gays Mills, 627 ..... 9-D
Genoa, 283 ..... 8-D
Genoa City, 1,202 ..... 11-H
Germantown, 10,729 ..... 9-I
Gillett, 1,358 ..... 6-H
Gilman, 436 ..... 5-D
Glenbeulah, 423 ..... 8-I
Glendale, 13,882 ..... 10-I
Glen Flora, 83 ..... 4-D
Glenwood City, 950 ..... 5-B
Grafton, 6,381 ..... 9-I
Granton, 399 ..... 6-E
H Grantsburg, 1,153 ..... 4-A
Gratiot, 225 ..... 11-E
H Green Bay, 87,899 ..... 6-I
Greendale, 16,928 ..... 10-I
Greenfield, 31,467 ..... 10-I
Green Lake, 1,208 ..... 8-G
Greenwood, 1,124 ..... 6-E
Gresham, 534 ..... 6-H
H
Hales Corners, 7,110 ..... 10-I
Hammond, 991 ..... 5-B
Hancock, 419 ..... 7-F
H Hartford, 7,046 ..... 9-H
Hartland, 5,559 ..... 10-H
Hatley, 500 ..... 6-G
Haugen, 251 ..... 4-C
Hawkins, 407 ..... 4-D
H Hayward, 1,696 ..... 3-C
Head Green, 1,282 ..... 11-E
Hewitt, 470 ..... 6-E
Highland, 580 ..... 10-E
Hilbert, 1,176 ..... 7-H
H Hillsboro, 1,285 ..... 9-E
Hixton, 364 ..... 7-D
Hobrocklak, 271 ..... 8-F
Holmen, 2,411 ..... 8-D
Horicon, 3,584 ..... 9-H
Hortonville, 2,016 ..... 7-H
Howards Grove, 1638 ..... 8-I
H Hudson, 5,454 ..... 5-B
Hurley, 2,015 ..... 2-E
Hustisford, 874 ..... 9-H
Hustler, 170 ..... 6-E
I
Independence, 1,180 ..... 7-C
Ingram, 61 ..... 4-D
Iola, 957 ..... 6-G
Iron Ridge, 766 ..... 9-H
Ironton, 206 ..... 9-E
J
Jackson, 1,817 ..... 9-H
H Janesville, 51,071 ..... 11-G
Jefferson, 5,647 ..... 10-H
Johnson Creek, 1,106 ..... 10-G
Junction City, 523 ..... 6-F
Juneau, 2,045 ..... 9-H
K
H Kaukauna, 11,310 ..... 7-H
Kekoskee, 224 ..... 9-H
Kellnersville, 369 ..... 7-I
Kendall, 486 ..... 8-E
Kenosha, 77,685 ..... 11-I
H Kenosha (Nat'l incorp.) 6-H
Kewaskum, 2,381 ..... 9-H
H Kewaunee, 2,801 ..... 7-I
Kiel, 3,083 ..... 8-I
Kimberly, 6,881 ..... 7-H
Kingston, 328 ..... 8-G
Knapp, 419 ..... 5-B
Kohler, 1,651 ..... 8-I
L
Lac La Belle, 299 ..... 10-H
H La Crosse, 48,347 ..... 8-D
H Ladysmith, 3,826 ..... 4-D
La Farge, 746 ..... 9-D
Lake Delton, 1,158 ..... 9-F
Lake Geneva, 5,607 ..... 10-H
Lake Mills, 3,670 ..... 10-G
Lake Nebagamon, 780 ..... 2-C
H Lancaster, 4,076 ..... 10-D
Lannon, 987 ..... 9-H
La Valle, 412 ..... 9-E
Lena, 585 ..... 8-I
Lime Ridge, 191 ..... 8-F
Linden, 395 ..... 10-E
Little Chute, 7,907 ..... 7-H
Livingston, 642 ..... 10-E
Lodi, 1,859 ..... 9-F
Loganville, 239 ..... 9-E
Lomira, 1,486 ..... 9-H
Lone Rock, 577 ..... 9-E
Lowell, 326 ..... 9-G
Loyal, 1,252 ..... 6-E
Lublin, 142 ..... 5-D
Luck, 997 ..... 4-B
Luxemburg, 1,040 ..... 8-I
Lynch Station, 375 ..... 6-F
Lynxville, 174 ..... 9-D
M
H Manawa, 1,371 ..... 7-H
H Madison, 170,616 ..... 10-F
Malden Rock, 172 ..... 6-B
Manawa, 1,205 ..... 7-H
H Manitowoc, 32,547 ..... 8-I
Maple Bluff, 1,351 ..... 10-G
Marathon City, 1,552 ..... 5-F
Marinette, 11,965 ..... 5-I
Markesan, 1,348 ..... 8-G
Markesan, 1,446 ..... 8-G
Marshall, 2,363 ..... 9-G
H Marshfield, 18,290 ..... 6-E
Mason, 102 ..... 2-D
Mattoon, 382 ..... 5-D
H Mauston, 3,684 ..... 8-E
Mayville, 4,333 ..... 9-H
McFarland, 4,242 ..... 10-F
H Medford, 4,025 ..... 5-E
Melrose, 507 ..... 7-D
Melvina, 117 ..... 8-D
Menasha, 14,728 ..... 7-H
H Menomonee Falls, 27,845 ..... 9-I
H Menominee, 12,769 ..... 6-C
Mequon, 18,193 ..... 9-I
H Merrill, 9,579 ..... 5-F
Merrimac, 687 ..... 7-D
Merrimac, 365 ..... 9-F
Merrion, 1,045 ..... 6-I
Middleton, 11,779 ..... 10-F
Millston, 290 ..... 6-F
Milton, 3,986 ..... 11-H
H Milwaukee, 636,212 ..... 10-I
Mineral Point, 2,259 ..... 11-F
Minong, 557 ..... 3-C
Mishicot, 1,503 ..... 7-I
Monona, 8,099 ..... 10-F
Monroe, 10,027 ..... 11-F
Montello, 1,273 ..... 6-G
Montfort, 697 ..... 10-E
Monticello, 1,021 ..... 10-F
Montreal, 687 ..... 2-F
Mosinee, 3,015 ..... 6-F
Mount Calvary, 505 ..... 8-H
Mount Hope, 197 ..... 10-D
Mount Horeb, 3,251 ..... 10-F
Mount Sterling, 223 ..... 9-D
Muskego, 21,214 ..... 10-H
Muscoda, 1,331 ..... 9-E
Mustkego, 11,277 ..... 10-I
N
H Nashotah, 515 ..... 10-H
Necedah, 773 ..... 8-F
Neenah, 22,432 ..... 7-H
H Neillsville, 2,780 ..... 6-E
Nekoosa, 2,519 ..... 7-F
Nelson, 389 ..... 7-D
Nelsonville, 199 ..... 6-G
Neshkoro, 975 ..... 8-G
Neshkoro, 366 ..... 8-G
New Auburn, 495 ..... 5-C
New Berlin, 30,529 ..... 10-I
Newburg, 783 ..... 9-I
New Glarus, 1,763 ..... 10-F
New Holstein, 3,412 ..... 8-I
New Lisbon, 1,290 ..... 8-E
New London, 6,310 ..... 7-H
H New Richmond, 4,306 ..... 5-B
Niagara, 2,079 ..... 4-I
Nichols, 267 ..... 6-H
North Bay, 219 ..... 10-I
North Fond du Lac, 3,844 ..... 8-H
North Freedom, 616 ..... 9-F
North Hudson, 2,218 ..... 5-A
H Rice Lake, 7,691 ..... 4-C
H Richland Center, 4,997 ..... 9-E
Ridgeland, 300 ..... 5-C
Ridgeway, 905 ..... 10-F
Rio, 785 ..... 9-G
H Ripon, 7,111 ..... 9-H
H River Falls, 9,036 ..... 6-A
River Hills, 1,542 ..... 9-I
Roberts, 833 ..... 5-B
Rochester, 738 ..... 10-H
Rockdale, 200 ..... 10-G
Rockland, 383 ..... 5-D
H Rock Springs, 849 ..... 8-D
Rosendale, 725 ..... 6-H
Rosholt, 520 ..... 6-G
Rothschild, 5,338 ..... 5-F
Rudolph, 392 ..... 7-F
S
St. Cloud, 560 ..... 8-H
H St. Croix Falls, 1,497 ..... 4-A
St. Francis, 10,066 ..... 10-I
St. Nazianz, 1,092 ..... 8-I
Sauk City, 2,703 ..... 9-F
Saukville, 3,464 ..... 9-I
Scandinavia, 292 ..... 7-G
Schofield, 2,326 ..... 6-F
Seymour, 2,535 ..... 6-H
Sharon, 1,280 ..... 11-H
H Shawano, 8,102 ..... 6-H
H Sheboygan, 48,085 ..... 8-I
Sheboygan Falls, 5,253 ..... 8-I
Sheldon, 292 ..... 5-D
H Shell Lake, 1,135 ..... 4-C
Sherwood, 372 ..... 7-H
Shiocton, 505 ..... 7-H
Sherwood, 14,307 ..... 10-I
Sherwood Hills, 1,637 ..... 10-F
Shullsburg, 1,484 ..... 11-E
Silver Lake, 1,598 ..... 11-H
Siren, 896 ..... 3-B
Siver Bay, 564 ..... 3-F
Slinger, 1,612 ..... 9-H
Soldiers Grove, 622 ..... 9-D
Solon Springs, 590 ..... 2-C
Somerset, 885 ..... 5-B
South Milwaukee, 21,069 ..... 10-I
South Wayne, 495 ..... 11-F
H Spencer, 1,754 ..... 6-E
Spooner, 2,365 ..... 4-C
Spring Green, 1,265 ..... 9-E
Spring Valley, 997 ..... 5-B
H Stanley, 2,095 ..... 5-D
Star Prairie, 420 ..... 5-B
Stetsonville, 487 ..... 5-E
Steuben, 175 ..... 9-D
H Stevens Point, 22,970 ..... 6-F
Stockbridge, 567 ..... 7-H
Stockholm, 104 ..... 5-B
Stoddard, 762 ..... 9-D
H Stoughton, 7,589 ..... 10-G
Stratford, 1,265 ..... 5-E
Strum, 944 ..... 6-C
H Sturgeon Bay, 8,847 ..... 6-J
Sturtevant, 4,130 ..... 11-I
Sullivan, 434 ..... 10-H
Sun Prairie, 12,931 ..... 9-G
H Superior, 29,571 ..... 2-B
Suring, 561 ..... 5-H
T
Taylor, 411 ..... 7-D
Tennyson, 476 ..... 11-D
Theresa 769 ..... 9-H
Thelenville, 3,341 ..... 9-I
Thorp, 1,635 ..... 5-D
Tigerton, 865 ..... 6-G
H Tomah, 7,204 ..... 8-E
H Tomahawk, 3,507 ..... 4-F
Troy, 146 ..... 4-D
Trempealeau, 956 ..... 6-C
Turtle Lake, 762 ..... 4-B
Twin Lakes, 3,474 ..... 11-H
H Two Rivers, 13,354 ..... 7-I
U
Union Center, 216 ..... 5-E
Union Grove, 3,317 ..... 11-I
Unity, 418 ..... 6-E
V
Valders, 984 ..... 7-I
Verona, 3,356 ..... 10-F
Vesper, 554 ..... 7-E
Village of Superior, 580 ..... 2-B
Viola, 696 ..... 9-D
H Viroqua, 3,716 ..... 9-D
W
Wabeno, 1,508 ..... 5-I
Wales, 1,992 ..... 10-H
Walworth, 1,007 ..... 11-H
Warrens, 309 ..... 7-E
H Washburn, 2,060 ..... 2-D
Waterford, 2,051 ..... 10-I
Waterloo, 2,393 ..... 9-G
Watertown, 16,113 ..... 9-H
H Waukesha, 50,319 ..... 10-H
Waupaca, 3,666 ..... 6-G
H Waupaca, 4,472 ..... 7-G
H Waupun, 8,112 ..... 9-H
H Wausau, 32,426 ..... 5-F
Wauzeka, 648 ..... 9-D
H Wauwatosa, 1,629 ..... 7-G
Wauwatosa, 51,308 ..... 10-I
Wauzeka, 590 ..... 10-D
Webster, 1,046 ..... 3-B
West Allis, 63,982 ..... 10-I
West Baraboo, 646 ..... 9-F
H West Bend, 21,484 ..... 9-H
Westby, 1,797 ..... 9-D
Westfield, 1,033 ..... 8-F
West Milwaukee, 3,535 ..... 10-I
West Salem, 3,276 ..... 8-D
Weyauwega, 1,549 ..... 7-G
Wheeler, 313 ..... 4-C
Wheeler, 231 ..... 5-C
Whitefish Bay, 14,930 ..... 10-I
Whitehall, 1,830 ..... 7-C
White Lake, 309 ..... 5-G
H Whitelaw, 649 ..... 7-I
Whitewater, 11,520 ..... 10-H
Whiting, 2,050 ..... 6-F
Wild Rose, 741 ..... 7-G
H Williams Bay, 1,763 ..... 11-H
Wilson, 155 ..... 5-B
Wilton, 465 ..... 8-E
Wind Point, 1,695 ..... 10-I
Winneconne, 1,935 ..... 7-H
Winter, 378 ..... 4-D
Wisconsin Dells, 2,521 ..... 8-F
H Wisconsin Rapids, 17,995 ..... 7-F
Withee, 509 ..... 5-E
Witnberg, 997 ..... 6-G
Wonewoc, 842 ..... 8-E
Woodman, 116 ..... 10-D
H Woodruff (Nat incorp.) 3-F
Woodville, 725 ..... 5-B
Wrightstown, 1,169 ..... 7-H
Wyeville, 163 ..... 6-E
Wyocena, 548 ..... 9-G
Y
Yuba, 72 ..... 9-E



Located on an isthmus formed by two lakes, Wisconsin's Capitol lies at the heart of the city of Madison and is its commanding feature. The Capitol is an example of Roman Renaissance architecture. The exterior is made of blocks of Bethel Vermont granite. Interior building materials were carefully selected and many fine pieces of marble and granite were imported from France, Norway, Italy, Algiers and Germany. Construction of the Capitol took 10 years and was completed in 1917.

The height of the Capitol from the ground to the top of the statue "Forward" on the dome is 285.9 feet. It was intentionally designed to be seven inches shorter than the United States Capitol in Washington, D.C.

Free tours are held seven days a week. Visitors are welcome.

83-84

WISCONSIN



OFFICIAL STATE HIGHWAY MAP
prepared for free distribution
DEPARTMENT OF TRANSPORTATION
NOT INTENDED FOR PRIVATE PROMOTIONAL USE

WELCOME TO WISCONSIN

Scale: 1 inch = approximately 13 miles

MAP EXPLANATION

- INTERSTATE NUMBERED HIGHWAY
- U.S. NUMBERED HIGHWAY
- STATE NUMBERED HIGHWAY
- GREAT RIVER ROAD
- BUSINESS ROUTE
- FREEWAY
- FREEWAY UNDER CONST.
- TOLLWAY
- MULTILANE UNDER CONST.
- MULTILANE DIVIDED
- MULTILANE UNDIVIDED
- TWO LANE PAVED
- COUNTY TRUNK SURFACED
- COUNTY TRUNK UNSURFACED
- INTERCHANGE
- HIGHWAY SEPARATION
- CONSOLIDATED MILEAGE
- LOCAL MILEAGE
- RAILROAD
- MUNICIPALITY UNDER 10,000
- MUNICIPALITY OVER 10,000
- STATE CAPITOL
- COUNTY SEAT
- WAYSIDE With Facilities / Without Facilities
- HISTORICAL SITE
- STATE or FEDERAL INSTITUTION
- UNIVERSITY or COLLEGE
- VOCATIONAL TECHNICAL & ADULT EDUCATION
- FOREST RANGER STATION
- EMERGENCY HOSPITAL
- NATIONAL FOREST ROAD
- PUBLIC CAMPING GROUNDS
- COUNTY PARK With Facilities
- STATE PARK With Facilities
- NATIONAL PARK
- STATE TOURIST INFO. CTR.
- AIRPORT
- COUNTY FOREST
- STATE or NATIONAL FOREST
- INDIAN RESERVATION

Due to limited space and an effort to produce a legible map, many important smaller , unincorporated communities, county highways, points of interest and public hunting grounds are not shown. County maps showing more detailed information can be purchased from any Transporation District Office (see addresses located elsewhere on this map) or by writing or calling: Document Sales, Wis. Dept. of Trans., P.O. Box 7713 , Madison, WI 53707 Tel. 608/266-8921

ESCAPE TO WISCONSIN

FOR TOURIST INFORMATION
Write: Wisconsin Division of Tourism
Post Office Box 7606
Madison, Wisconsin 53707
Call: (608)266—2161
Visit: **Travel Information Centers**

Downtown
Chicago, IL. 75 E. Wacker Dr. Madison, WI. 123 W. Washington Ave.

STATE ENTRY POINTS
BELOIT (I-90) GENOA CITY (U.S. 12) HUDSON (I-94)
KENOSHA (I-94) LACROSSE (I-90) PRAIRIE DU CHIEN (U.S. 18 at Bridge)
SUPERIOR (U.S. 53 & 2)

DEPARTMENT OF DEVELOPMENT

FOR COMPLETE INDUSTRIAL DEVELOPMENT INFORMATION
WRITE: Division of Economic and Community Development
Post Office Box 7970
Madison, Wisconsin 53707
CALL: (608) 266—0165

THE RIGHT PLACE — THE RIGHT TIME

FOR STATE WIDE REPORTS

of detours, closures, traffic inconveniences or winter road conditions
Tune to Wisconsin Public Radio: FM 88 to 92
AM 930 & 970
or Call
Milwaukee (414)342-2211, Madison (608)266-7040
Remainder of Wisconsin (toll free) (800)362-3000

EMERGENCIES

or accidents, call a State Patrol Office.

Madison, 4845 E. Wash. Ave. ..... (608)266-7626
Waukesha, 21115 Hwy. 18..... (414)782-9600
Fond du Lac, Jct. Hwys. 151 & 41... (414)929-3700
Tomah, I-90, Tomah Exit Hwy. 131.. (608)372-5998
Eau Claire, Hwy. 53 S. at I-94 ..... (715)836-2911
Spooner, Mct. Hwys. 53 & 63 ..... (715)635-2141
Wausau, 2805 Martin Ave. ..... (715)845-1143

HIGHWAY INFORMATION

Contact a Transporation District Office below.

Madison, 1317 Applegate Rd. ..... (608)266-1111
Waukesha, 141 N. W. Barstow St. ... (414)548-5902
Green Bay, 944 Scenic Way ..... (414)497-4242
Wisconsin Rapids, 1681 2nd Ave. S. . (715)421-8300
LaCrosse, 3550 Mormon Coulee Rd. . (608)785-9022
Eau Claire, 718 W. Clairemont Ave... (715)836-2891
Rhinelander, Hanson Lake Rd. ..... (715)362-3490
Superior, 1707 N. 4th St. ..... (715)394-0551

WISCONSIN FOR ALL

Wisconsin Law guarantees full and equal enjoyment of all public accomodations or amusement alike to all persons of each sex and every race, color, creed, national origin or ancestry and regardless of physical condition of developmental disability.

DEPARTMENT OF NATURAL RESOURCES

For information regarding hunting, camping, fishing and state parks contact the nearest District Office:

Southern, Madison 53711 ..... (608)266-2628
Southeast, Milwaukee 53213 .... (414)257-6543
Lake Michigan, Green Bay 54303 . (414)497-4040
West Central, Eau Claire 54701.. (715)836-2821
North Central, Rhinelander 54501. (715)362-7616
Northwest, Spooner 54801. ..... (715)635-2101

RECORDED MESSAGES ON OUTDOOR RECREATION

Madison ..... (608)266-2277
Updated Wednesdays—available 24 hrs., Wednesday—Sunday.
Milwaukee .... (414)799-1300
Updated as necessary—available 24 hrs., 7 days a week.



Order the official magazine of Wisconsin's natural resources. Parks, wildlife, landscape, waters outdoor sports, and environment unfold before you in this beautiful state magazine, published 6 times a year. WISCONSIN NATURAL RESOURCES, P. O. Box 7191, Madison, WI 53707.



LA CROSSE
AND VICINITY



SHEBOYGAN
AND VICINITY

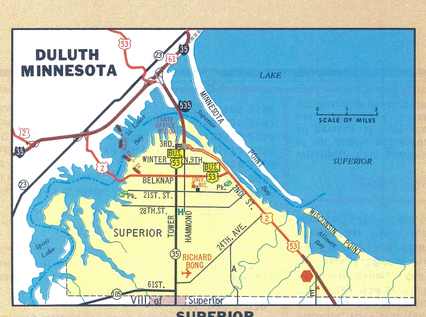

SUPERIOR
AND VICINITY



JANESVILLE

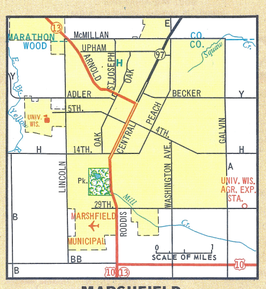

MARSHFIELD



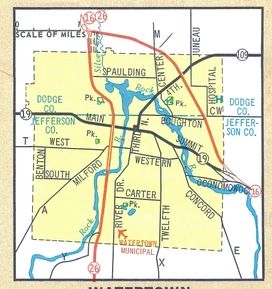

WATERTOWN

SAFE TRAVELING WITH CHILDREN

BIRTH TO 9 MO. — BABY RIDES BACKWARDS



9 MO. TO 4 YRS. — HARNESS OR SHIELD

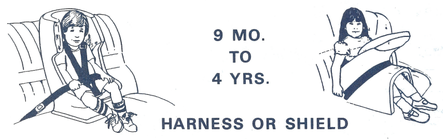

2 TO 10 YRS. — SAFETY SEAT BOOSTER



STATE PARK, FOREST AND TRAIL INFORMATION

STATE PARKS	NEAREST COMMUNITY	INDEX	CAMPING INFORMATION: No. of Family Units	Flush Toilets	Showers	Electricity	Beach	Family Camps	RESERVATIONS ACCEPTED: Reservations Accepted	Reservations Not Accepted	FACILITIES PROVIDED: Picnic Units	Picnic Shelters	Picnic Fireplaces	Picnic Tables	TRAILS: Hiking (Miles)	Cross-Country Skiing	Snowmobile (Miles)	Bicycling (Miles)	Cross-Country Skiing	Snowmobile	Bicycling	GENERAL: Fishing	Hunting	Swimming
AMNICON FALLS	POPLAR	2-C	40								1.0		1.0											
AZTALAN	LAKE MILLS	10-G									3.2													
BELMONT MOUND	BELMONT	10-E									.8													
BIG BAY	BAYFIELD	1-E	17								.3	4.0												
BIG FOOT BEACH	LAKE GENEVA	11-H	100									.5		.5										
BLUE MOUND	BLUE MOUNDS	10-F	78								1.9	1.5			7.0									
BONG (Rec. Area)	KANSASVILLE	11-I									.8	12.8	11.0	10.0	6.0									
BRUNET ISLAND	CORNELL	5-D	69									4.0			4.0									
BUCKHORN	NECEDAH	8-E										2.5												
CADIZ SPRINGS (Rec. Area)	BROWNTOWN	11-F									.4	2.5												
COPPER CULTURE MOUND	OCONTO	6-I																						
COPPER FALLS	MELLEN	2-E	56								1.3	3.7		1.5	5.2									
COUNCIL GROUNDS	MERRILL	5-F	54																					
DEVILS LAKE	BARABOO	9-F	459								1.5	15.0			15.5									
FIRST CAPITOL	BELMONT	10-E																						
GOVERNOR DODGE	DODGEVILLE	10-E	266								1.5	3.5	20.0	20.0	15.5									
GOVERNOR NELSON	MADISON	10-F	—NO DEVELOPMENT TO DATE—																					
HARRINGTON BEACH	BELGIUM	9-I									.8	1.0		2.0										
HARTMAN CREEK	WAUPACA	7-G	100								1.0	15.6		4.0	7.0									
HERITAGE HILL	GREEN BAY	7-I																						
HIGH CLIFF	SHERWOOD	7-H	54								.3	7.5		5.0	4.2									
HOFFMAN HILLS (Rec. Area)	MENOMONIE	6-C										5.0			5.0									
INTERSTATE	ST. CROIX FALLS	4-A	85								1.1	4.5			8.0									
KINNICKINNIC	RIVER FALLS	6-A																						
KOHLER-ANDRAE	SHEBOYGAN	8-I	105								1.0		1.0		2.0									
LAKE KEGONSA	STOUGHTON	10-G	72								1.3	2.7		5.4										
LAKE WISSOTA	CHIPPEWA FALLS	5-D	76								1.0	8.5		4.5	8.5									
LIZARD MOUND	WEST BEND	9-I									.8													
LUCIUS WOODS	SOLON SPRINGS	2-C										1.0		.2										
MERRICK	FOUNTAIN CITY	7-C	76								.4			.8										
MILL BLUFF	CAMP DOUGLAS	8-E	21									.3												
MIRROR LAKE	LAKE DELTON	9-F	144								.5	13.5		.9	3.5									
NATURAL BRIDGE	SAUK CITY	9-F									1.1	2.5		.7										
NELSON DEWEY (Stonefield)	CASSVILLE	10-D	31								.1	2.8												
NEW GLARUS WOODS	NEW GLARUS	10-F	18								.4	1.2												
NEWPORT	ELLISON BAY	5-J	13								2.0	28.5			23.0									
OJIBWA	OJIBWA	3-D	6											.4										
OLD WADE HOUSE	PLYMOUTH	8-I																						
PATTISON	SUPERIOR	2-B	59								2.0	1.0		5.5	5.0									
PENINSULA	FISH CREEK	5-J	466								3.7	7.0		17.0	17.0									
PERROT	TREMPEALEAU	8-C	97								.6	8.0		8.0	7.0									
PIKE LAKE	HARTFORD	9-H	32								1.0	5.3		2.0	6.5									
POTAWATOMI	STURGEON BAY	6-J	125								.4	1.9		6.1	10.4									
RIB MOUNTAIN	WAUSAU	6-F	30								.6	2.5		1.3										
ROCHE A CRI	FRIENDSHIP	8-F	45									3.5												
ROCK ISLAND	WASHINGTON	4-J	40								1.0	9.5		9.5										
ROCKY ARBOR	WISCONSIN DELLS	8-F	89								1.0													
TOWER HILL	SPRING GREEN	10-E	15								.5	1.5												
WHITEFISH DUNES	STURGEON BAY	5-J													4.5									
WILDCAT MOUNTAIN	ONTARIO	8-E	38								1.3	4.0	12C	5.0	7.0									
WILLOW RIVER	BURKHARDT	5-A	72								.7	1.8			7.5									
WYALUSING	PRAIRIE DU CHIEN	10-D	132								2.1	8.4		5.8	5.5									
YELLOWSTONE LAKE	BLANCHARDVILLE	10-F	129									4.0		4.0										
STATE FORESTS																								
BLACK RIVER	BLACK RIVER FALLS	7-D	101								2.4	50.5		46.0	21.0									
BRULE RIVER	BRULE	2-C	37								1.7	26.0		26.0	6.7									
FLAMBEAU RIVER	PHILLIPS	4-D	60								1.6	1.5		42.0	8.0									
GOVERNOR KNOWLES	GRANTSBURG	4-A										45.0	26.0	26.0	7.0									
KETTLE MORAINE—N. UNIT	CAMPBELLSPORT	8-H	359								3.0	51.8	33C	47.0	22.0									
KETTLE MORAINE—S. UNIT	EAGLE	10-H	283								2.7	74.5	12C	46.0	40.0									
NO. HIGHLAND (Amer. Legion)	BOULDER JCT.	3-F	886								6.3	3.5		73.2	44.2									
POINT BEACH	TWO RIVERS	7-J	137								1.0	10.0		3.0	10.0									
STATE TRAILS																								
AHNAPEE	STURGEON BAY TO ALGOMA	6-J										15.0		15.0	15.0									
BEARSKIN	MINOCQUA TO HEAFFORD JCT	4-F										12.0		12.0	12.0									
BUFFALO RIVER	MONDOVI TO FAIRCHILD	6-C																						
ELROY-SPARTA	ELROY TO SPARTA	8-D	30									33.0		33.0	33.0									
PECATONICA	CALAMINE TO BELMONT	11-E																						
RED CEDAR	MENOMONIE—Jct. of CHIPP. R.	6-C																						
SUGAR RIVER	NEW GLARUS TO BRODHEAD	10-F										23.0		23.0	23.0									
TUSCOBIA	RICE LAKE TO PARK FALLS	4-D										74.0		74.0										

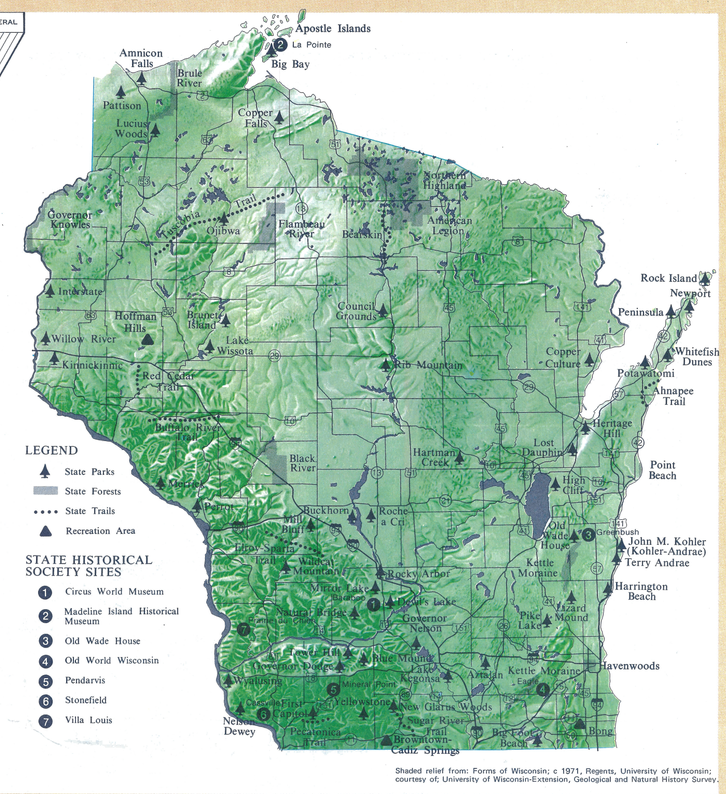

Shaded relief from: Forms of Wisconsin; c 1971, Regents, University of Wisconsin; courtesy of; University of Wisconsin-Extension, Geological and Natural History Survey.

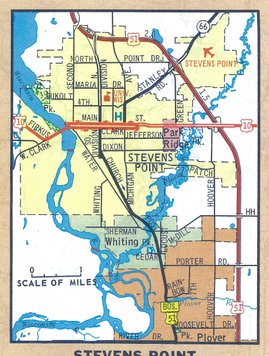

STEVENS POINT
AND VICINITY

Advance campsite reservations can be made at many state parks and forests. A fee is charged and reservations must be made on forms which are available through the facilities, at the Wisconsin Chicago tourism office or through the DNR in Madison. More information about using Wisconsin Parks can be obtained by calling the nearest DNR district office listed on the front of the map or the park office. For Wisconsin citizens 65 and over, a special senior citizen recreation card is available for a one-time fee of $7.50. Park admission, Lifetime small game hunting and fishing privileges are granted card holders. Application forms are available at all state parks and forests; all county clerks; and many DNR field offices. Or write: **Senior Citizen Card, DNR, Box 7921, Madison, WI 53707-7921**

HISTORIC WISCONSIN

is marked at 259 places alongside roads and streets by signs that form a continuing history test. Most are clearly visible from the road. Some are in turnouts. All are significant.





GREEN BAY
AND VICINITY



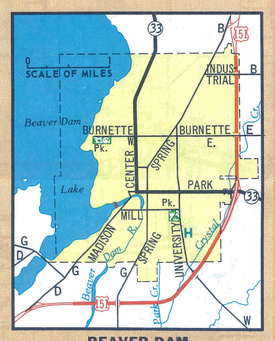

BEAVER DAM

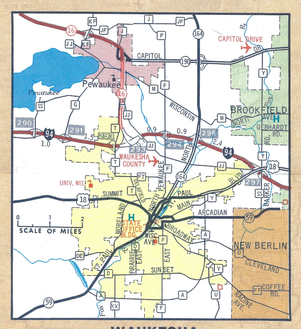

WAUKESHA
AND VICINITY

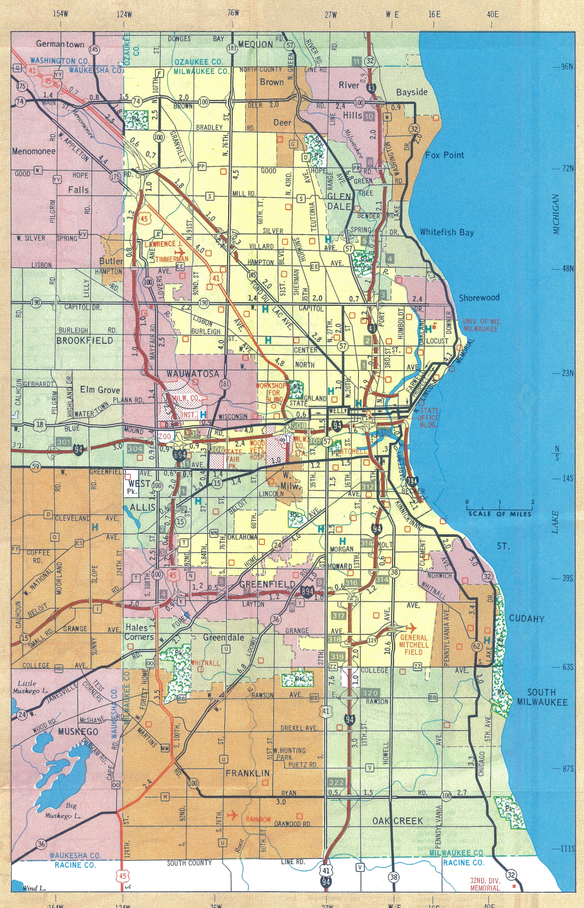

MILWAUKEE
AND VICINITY



WAUSAU
AND VICINITY

MENOMONIE

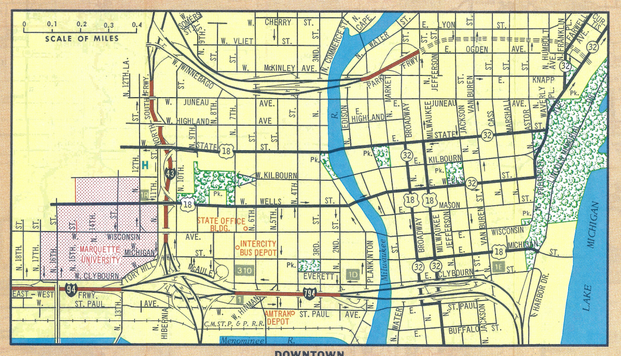

DOWNTOWN MILWAUKEE

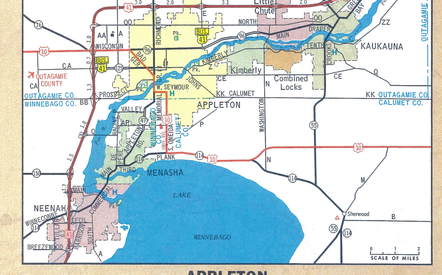

APPLETON
AND VICINITY

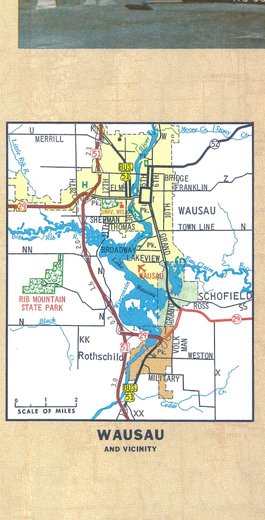

FOND DU LAC
AND VICINITY

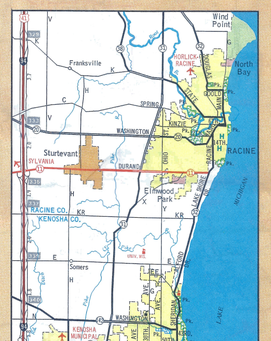

RACINE - KENOSHA
AND VICINITY

CHIPPEWA FALLS - EAU CLAIRE
AND VICINITY

MADISON
AND VICINITY

SOME IMPORTANT HIGHWAY LAWS

Most of the laws in other states apply uniformly in Wisconsin. Pay special attention, however, to:

- **DRUNKEN DRIVING**—The new Wisconsin law is tough and it is strictly enforced.
- **RIGHT TURNS ON RED** are permitted after coming to a stop and yielding right-of-way to pedestrians and other traffic, unless otherwise posted.
- **STUDDED SNOW TIRES** are not permitted except on emergency vehicles and less-than-30-day visitors.
- **IN AN EMERGENCY** call **KWI-0911** on your CB, stay off the traveled way, raise your hood, turn on flashers.

WATCH YOUR SPEED

Enforcement is strict!! Wisconsin law enforcement officers use moving radar, speed computers and Vascar, as well as aircraft, motorcycles, marked and unmarked cars, Wisconsin has a "point system" for violators, and forwards conviction records to home states of non-residents.



WISCONSIN RAPIDS
AND VICINITY



Wisconsin has long been recognized as a bicyclists paradise. For more information on trails and facilities contact the Wisconsin Division of Tourism, Box 7606, Madison, WI 53707.

BE ALERT - MILEAGE LOG SHOWING SHORTEST DISTANCE BETWEEN CITIES FOLLOWING THE STATE HIGHWAY SYSTEM - DRIVE SAFELY

| | ALMA | ANTIGO | APPLETON | ASHLAND | BEAVER DAM | BELOIT | BLACK RIVER FALLS | CHICAGO, ILL. | CHIPPEWA FALLS | CRANDON | DARLINGTON | DODGEVILLE | DUBUQUE, IA. | EAGLE RIVER | EAU CLAIRE | ELLSWORTH | FLORENCE | FORT ATKINSON | FOND DU LAC | GREEN BAY | HAYWARD | HUDSON | HURLEY | JANESVILLE | KENOSHA | LA CROSSE | LADYSMITH | LAKE GENEVA | LANCASTER | MADISON | MANITOWOC | MARINETTE | MARSHFIELD | MENOMONIE | MILWAUKEE | MONROE | OSHKOSH | PHILLIPS | PORTAGE | PRAIRIE DU CHIEN | RACINE | RHINELANDER | RICHLAND CENTER | ST. CROIX FALLS | ST. PAUL, MINN. | SHAWANO | SHEBOYGAN | SPOONER | STEVENS POINT | STURGEON BAY | SUPERIOR | TOMAH | VIROQUA | WATERTOWN | WAUPACA | WAUSAU | WAUTOMA | WEST BEND | WISCONSIN DELLS | WISCONSIN RAPIDS |
|---|---|---|---|---|---|---|---|---|---|---|---|---|---|---|---|---|---|---