



WISCONSIN VACATIONLAND FOR ALL
 The Wisconsin Denial of Rights Law guarantees full and equal enjoyment of all public accommodations or amusement alike to all persons of every race, color, creed, national origin or ancestry.




Wisconsin is a great place to live, and a wonderful place to visit.

Within our borders are a flourishing agriculture, prosperous businesses, quality education, enjoyable recreation and efficient and effective government. It is a quality of life difficult to match anywhere else and the product of a heritage reflecting both a commitment to progress and a respect for the environment.

Whether you make Wisconsin your permanent home, or your vacation home, we know you will enjoy our four-seasons of living and recreational diversity. Welcome.

Patrick J. Lucey
 PATRICK J. LUCEY, Governor

Wisconsin
 wants you to live
 Drive a safe vehicle—Safely



WELCOME TO WISCONSIN
 1975
 OFFICIAL HIGHWAY MAP OF WISCONSIN

Scale: 1 inch = approximately 13 miles



- MAP EXPLANATION**
- INTERSTATE NUMBERED HIGHWAY
 - U.S. NUMBERED HIGHWAY
 - STATE NUMBERED HIGHWAY
 - GREAT RIVER ROAD
 - BUSINESS ROUTE
 - FREEMAN UNDER CONST.
 - TOLLWAY
 - MULTILANE DIVIDED
 - MULTILANE UNDIVIDED
 - TWO LANE PAVED
 - COUNTY TRUNK SURFACED
 - COUNTY TRUNK UNSURFACED
 - INTERCHANGES
 - HIGHWAY SEPARATION
 - CONSOLIDATED MILEAGE
 - LOCAL MILEAGE
 - RAILROAD
 - AIRPORT
 - MUNICIPALITY UNDER 10,000
 - MUNICIPALITY OVER 10,000
 - STATE CAPITOL
 - COUNTY SEAT
 - STATE TOURIST INFORMATION CENTER
 - HISTORICAL MARKER
 - STATE OF FEDERAL INSTITUTION
 - UNIVERSITY or COLLEGE
 - FOREST RANGER STATION
 - EMERGENCY HOSPITAL
 - FISH HATCHERY
 - PUBLIC HUNTING & FISHING GROUNDS
 - PUBLIC CAMPING GROUNDS
 - COUNTY PARK With Facilities
 - STATE PARK With Facilities
 - WISCONSIN STATE PARK
 - WISCONSIN STATE FOREST
 - INDIAN RESERVATION

Due to limited space and an effort to produce a lighter map, many important smaller, unincorporated communities, county highways and points of interest are not shown.

County maps, showing the more detailed information, can be purchased from the Department of Transportation, Document and Map Sales, Room 2B, 4802 Sheboygan Ave., P.O. Box 40, Madison, Wisconsin 53702.

WISCONSIN'S ROADSIDE HISTORY

In Wisconsin, highways, history and recreation are intertwined. More than 200 historical markers along state highways tell the story of the state's past.

Wisconsin's early history followed its waterways. Along a network of rivers and streams, the Algonquian Indians built their villages and their "great river," which the Algonquian Indians called the "Wiskonsin" means "the gathering of waters".

On other roads, which have together more than 8,000 miles, plus numerous beautiful rivers and streams, historical markers and the pleasure of driving in Wisconsin, the highway is your invitation to recreation, and an open history book to test your understanding and enjoyment.

WISCONSIN STATE PARKS AND FORESTS

Name	Nearest Community	Popula.	Acres	Established	State	Federal	Private	Boat Launching	Fishing
American Falls	Poplar	2,000	1,000	1909	✓				
Belmont Mound	Belmont	10,000	100	1909	✓				
Big Bay	Big Bay	1,000	1,000	1909	✓				
Big Foot Beach	Lake Geneva	11,000	100	1909	✓				
Blue Mounds	Blue Mounds	1,000	1,000	1909	✓				
Brunet Island	Cornell	1,000	1,000	1909	✓				
Cadiz Springs	Wausau	1,000	1,000	1909	✓				
Copper Falls	Copper Falls	1,000	1,000	1909	✓				
Council Bluffs	Wausau	1,000	1,000	1909	✓				
Cushing	Wausau	1,000	1,000	1909	✓				
Davids Lake	Baraboo	2,000	1,000	1909	✓				
Emery-Spartan Trail	Belmont	10,000	100	1909	✓				
First Capitol	Belmont	10,000	100	1909	✓				
Governor Dodge	Dodgeville	1,000	1,000	1909	✓				
Harrington Beach	Belmont	10,000	100	1909	✓				
Hartman's Creek	Wausau	1,000	1,000	1909	✓				
High Cliff	St. Croix Falls	1,000	1,000	1909	✓				
Inhale State	St. Croix Falls	1,000	1,000	1909	✓				
John M. Kohler	Sheboygan	1,000	1,000	1909	✓				
Lake Kegonsa	Stoughton	1,000	1,000	1909	✓				
Lake Wissota	Chippewa Falls	5,000	1,000	1909	✓				
Lared Mound	West Bend	1,000	1,000	1909	✓				
Lucius Woods	Solon Springs	1,000	1,000	1909	✓				
Marion	Fountain City	1,000	1,000	1909	✓				
Mill Bluff	Camp Douglas	5,000	1,000	1909	✓				
Mirror Lake	Lake Delton	1,000	1,000	1909	✓				
Nelson Dewey	Sauk City	2,000	1,000	1909	✓				
New Glarus Woods	Cassville	1,000	1,000	1909	✓				
Newport	Ellison Bay	1,000	1,000	1909	✓				
Old Wade House	Plymouth	1,000	1,000	1909	✓				
Parrot	Superior	1,000	1,000	1909	✓				
Peninsula	Fish Creek	1,000	1,000	1909	✓				
Pike Lake	Hartford	1,000	1,000	1909	✓				
Potawatomi	Wausau	1,000	1,000	1909	✓				
Rice Lake	Sturgeon Bay	1,000	1,000	1909	✓				
Rock Island	Washington	1,000	1,000	1909	✓				
Rocky Hill	Wisconsin Dells	1,000	1,000	1909	✓				
Tower Hill	Stoughton	1,000	1,000	1909	✓				
Wildcat Mountain	Spring Green	1,000	1,000	1909	✓				
Willow River	Burdick	1,000	1,000	1909	✓				
Wyalusing	Prairie du Chien	1,000	1,000	1909	✓				
Yellowstone Lake	Blanchardville	1,000	1,000	1909	✓				

FOR FURTHER TRAVEL INFORMATION WRITE OR CALL
 Vacation and Travel Service Department of Natural Resources, Box 450, Madison, Wisconsin 53701—Phone 608-265-1161

WISCONSIN COMMUNITIES WELCOME AND HELP INDUSTRY GROW
 For information write:
 Department of Business Development
 123 W. Washington Ave., Madison 53702



NO U TURN



BIKE XING



PED XING



BIKE ROUTE



DEER XING



CATTLE XING



NO BICYCLES




NO TRUCKS

TWO WAY TRAFFIC

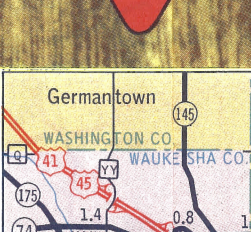


DO NOT ENTER

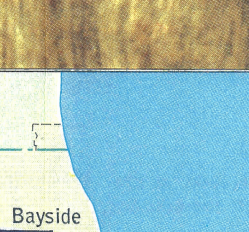


WISCONSIN SIGNS UP FOR SAFETY

YIELD




RIGHT LANE ENDS



NO LEFT TURN



MERGE



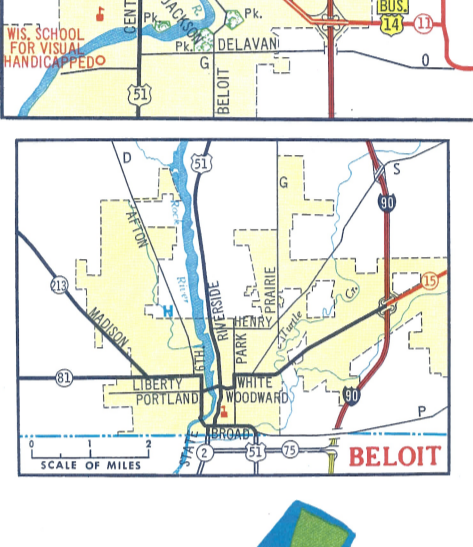
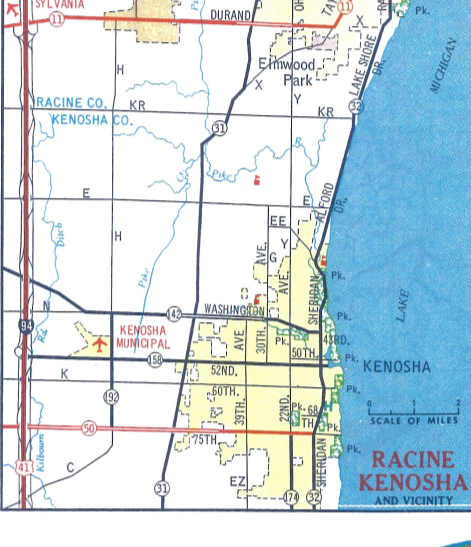
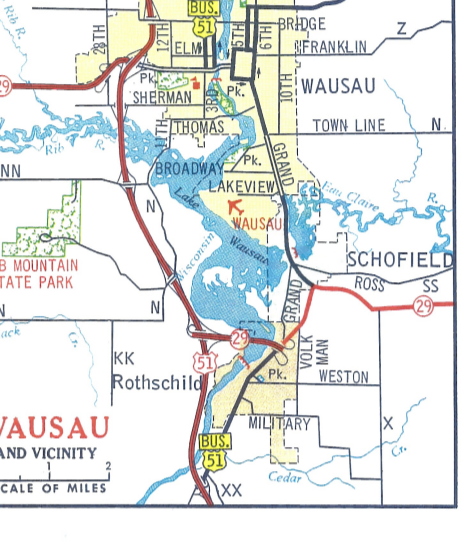
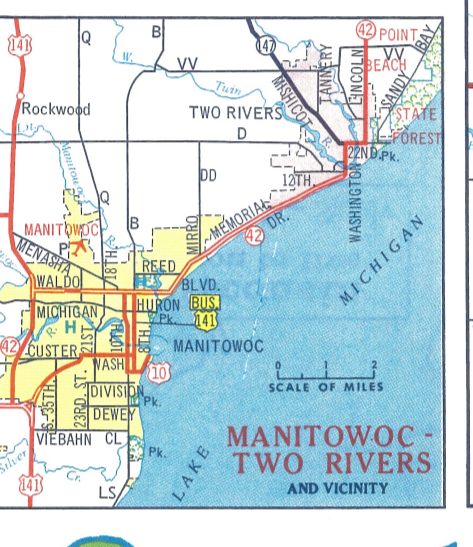
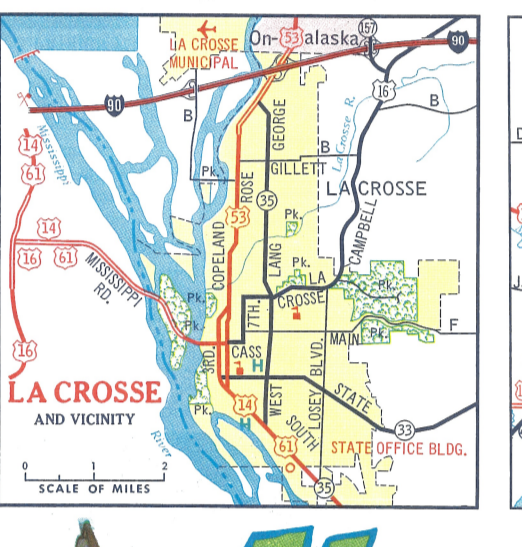
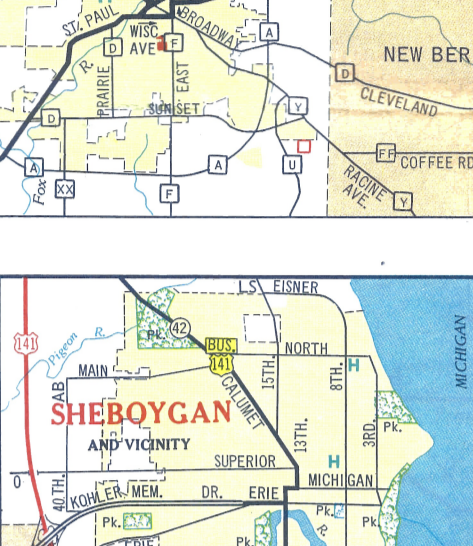
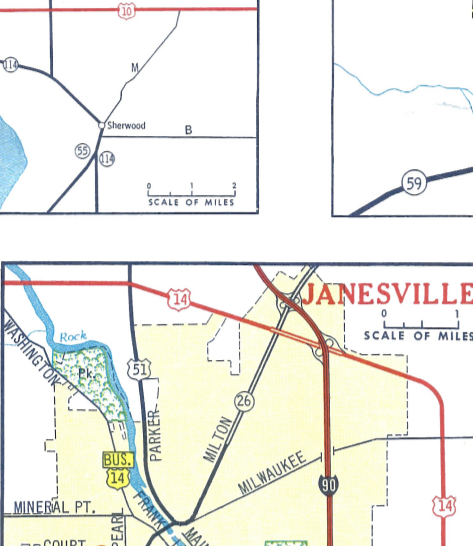
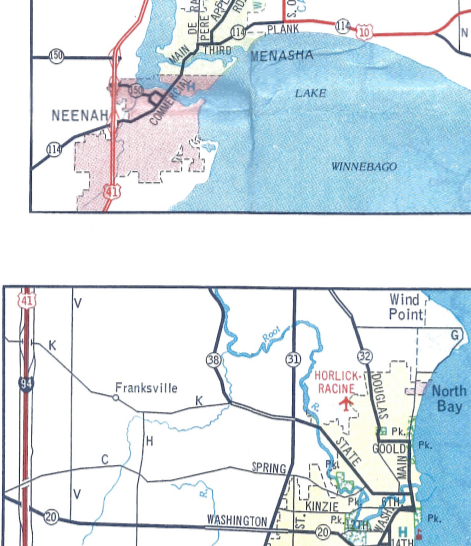
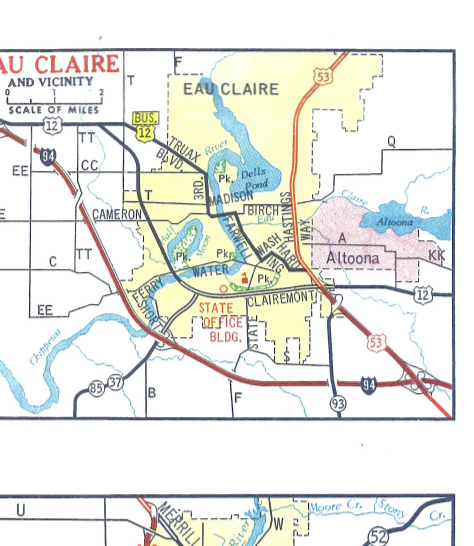
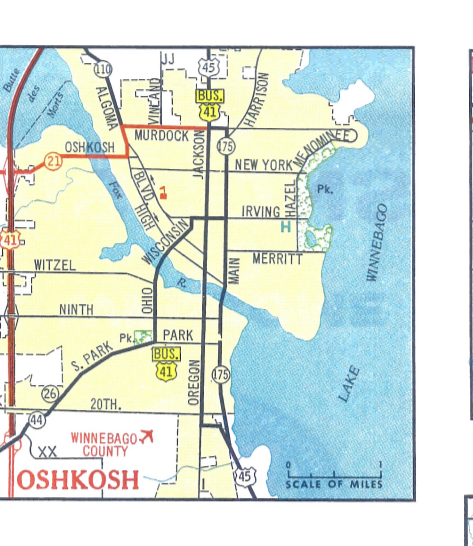
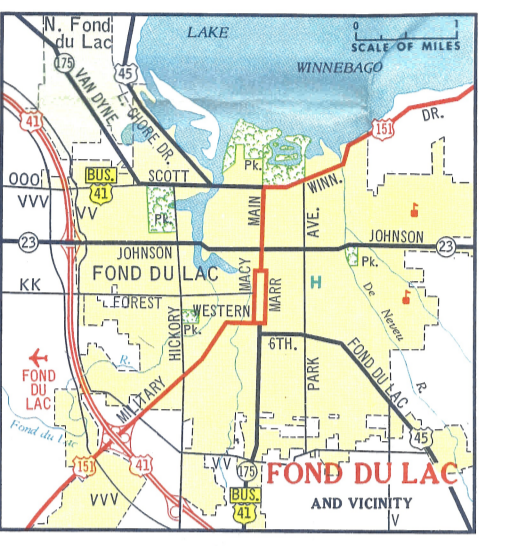
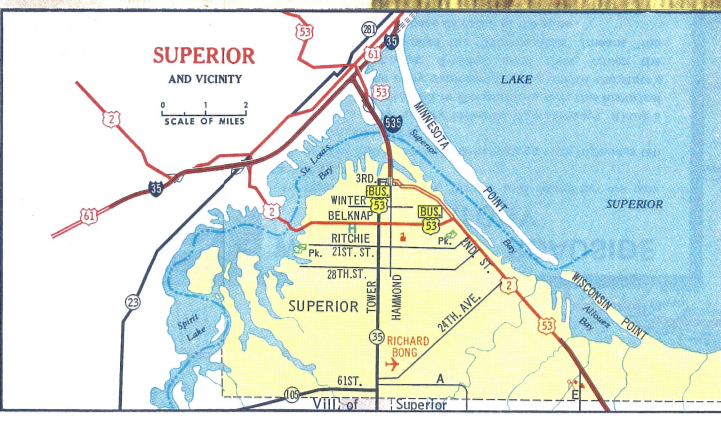
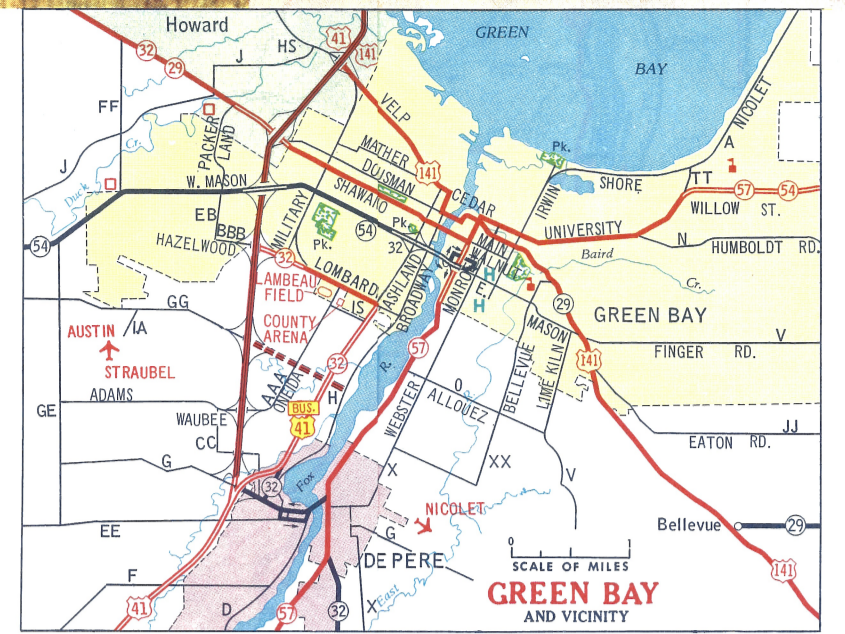
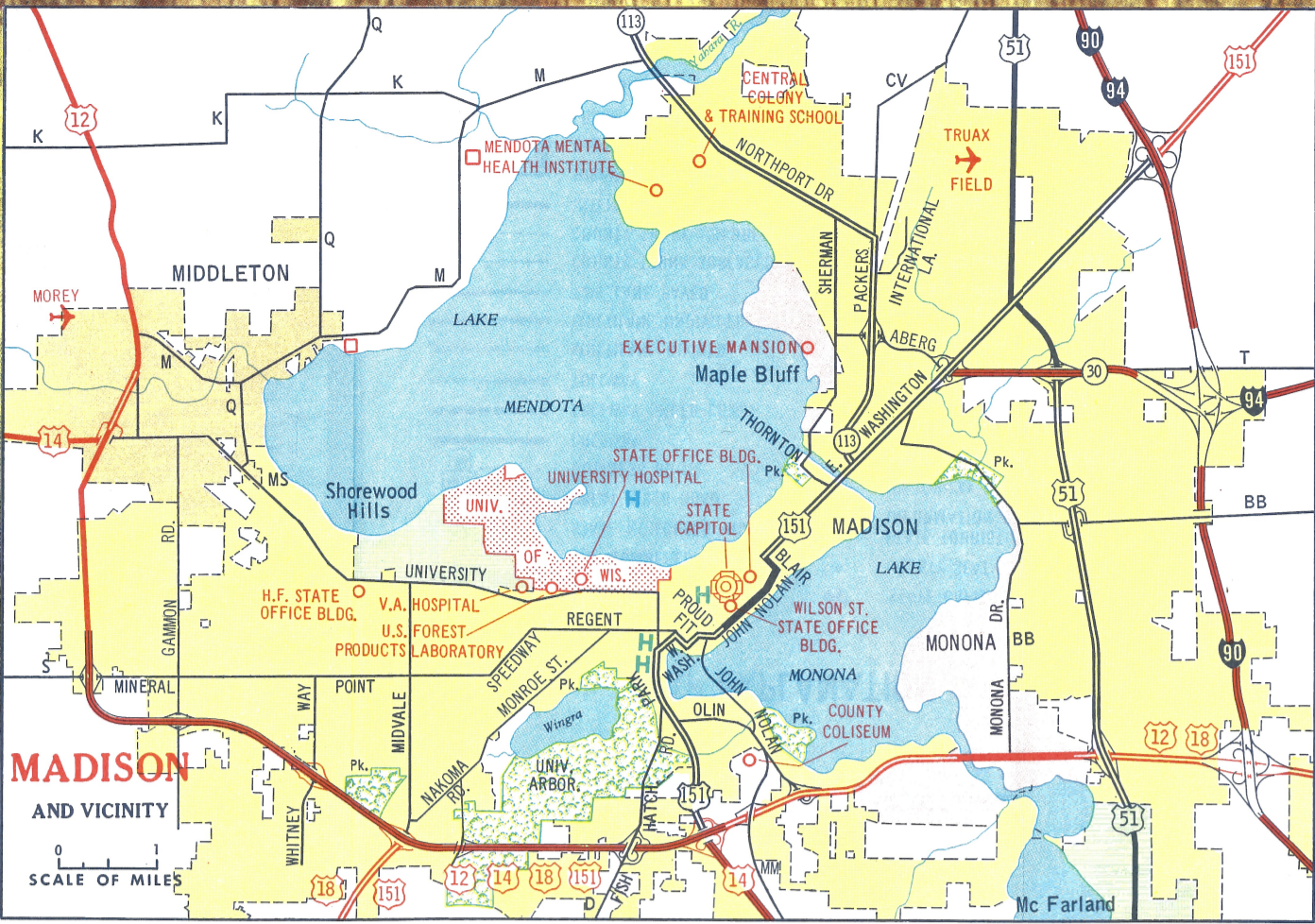
SIGNAL AHEAD



DIVIDED HIGHWAY ENDS



DIVIDED HIGHWAY



The family vacation land

INDEX TO INCORPORATED VILLAGES AND CITIES
Names Printed in **Red** are County Seats Population (1970 Census) Wisconsin Population — 4,618,083 Area in Square Miles — 56,154

Indicates location of general hospital where first aid and medical attention are available.

Abbotsford, 1375	Belleville, 1063	Cuba, 281	Cornell, 1616	Eland, 229	Hawkins, 385	Hicksville, 1453	Little Chute, 236	Madison, 17,711	North Freedom, 596
Adams, 1440	Bellmont, 688	Camden, 97	Collings, 1279	Edison, 185	Hazel Green, 962	Howards Grove, 962	Lislesburg, 104	Monroe, 107	North Plains, 669
Adrian, 1000	Berlin, 11,114	Canby, 11	Conroy, 129	Elgin, 222	Hazen, 104	Howards Grove, 962	Lodgepole, 118	Monticello, 870	North Shore, 104
Albion, 603	Bethel, 100	Carleton Place, 100	Cotton, 100	Elmwood Park, 456	Hazen, 104	Howards Grove, 962	Lodgepole, 118	Monticello, 870	North Shore, 104
Albion, 603	Bethel, 100	Carleton Place, 100	Cotton, 100	Elmwood Park, 456	Hazen, 104	Howards Grove, 962	Lodgepole, 118	Monticello, 870	North Shore, 104



The total intercity passenger transportation system serving the people of Wisconsin and visitors includes highways and bus lines, airports and airlines, railroads, and waterways. As the backbone of the system...

INFORMATION FOR MOTORISTS
MOST TRAILERS AND MOBILE HOMES must be equipped with brakes and two separate lengths of safety chain...

IN CASE OF CAR TROUBLE, drive as far as possible off the driving lanes and onto the shoulder...

IN CASE OF AN ACCIDENT, you must immediately notify a law enforcement officer if apparent total property damage exceeds \$2000...

EMERGENCY MEDICAL AID can be obtained most quickly by calling or going to a general hospital in one of the cities marked on the "Index to Incorporated Cities and Villages"...

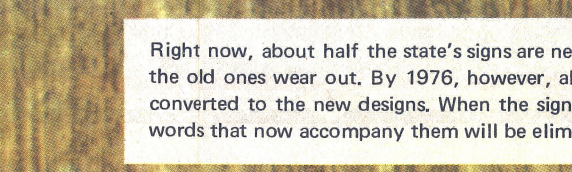
DIVISION OF HIGHWAYS AND STATE PATROL OFFICES

ASHLAND	ASHLAND	ASHLAND	ASHLAND
ASHLAND	ASHLAND	ASHLAND	ASHLAND
ASHLAND	ASHLAND	ASHLAND	ASHLAND

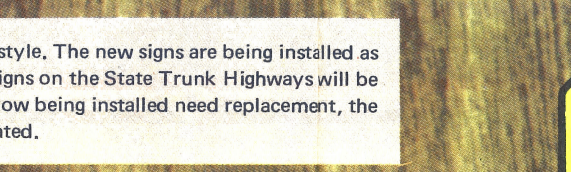
This is all part of a nationwide program to make all highway marking and signing uniform, as well as more understandable, so we all may have an even better opportunity to travel safely in Wisconsin and the other 49 states.



SCHOOL ZONE



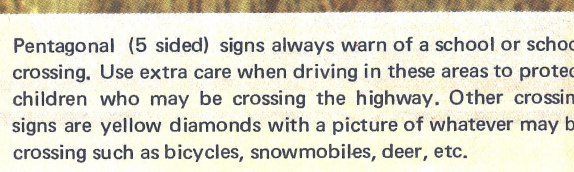
Right now, about half the state's signs are new style. The new signs are being installed as the old ones wear out. By 1976, however, all signs on the State Trunk Highways will be converted to the new designs...



SCHOOL CROSSING



NO BICYCLES



NO TRUCKS